RNAV (GPS) Y RWY 22L
JOHN F KENNEDY INTL (JFK)

WAAS CH 97318 W22A	APP CRS 224°	Rwy ldg 8400 TDZE 12 Apt Elev 13

RNP APCH.

T Simultaneous approach authorized. LNAV procedure NA during simultaneous operations. Use of FD or AP providing RNAV track guidance required during simultaneous operations. For uncompensated Baro-VNAV systems, LNAV/VNAV NA below -12°C or above 54°C. For inop ALS, increase LNAV/VNAV all Cats visibility to RVR 6000.

ALSF-2

MISSED APPROACH: Climb to 3000 direct FOLER and on track 188° to CHANT and hold.

D-ATIS (ARR/DEP)	(ARR-NE)	(ARR-SW)	NEW YORK APP CON		KENNEDY TOWER		GND CON	CLNC DEL	CPDLC
128.725	117.7	115.4	128.125	269.0	Rwys 4R/22L and 13L/31R Rwys 4L/22R and 13R/31L	119.1 281.55 123.9 281.55	121.9 348.6	135.05 348.6	

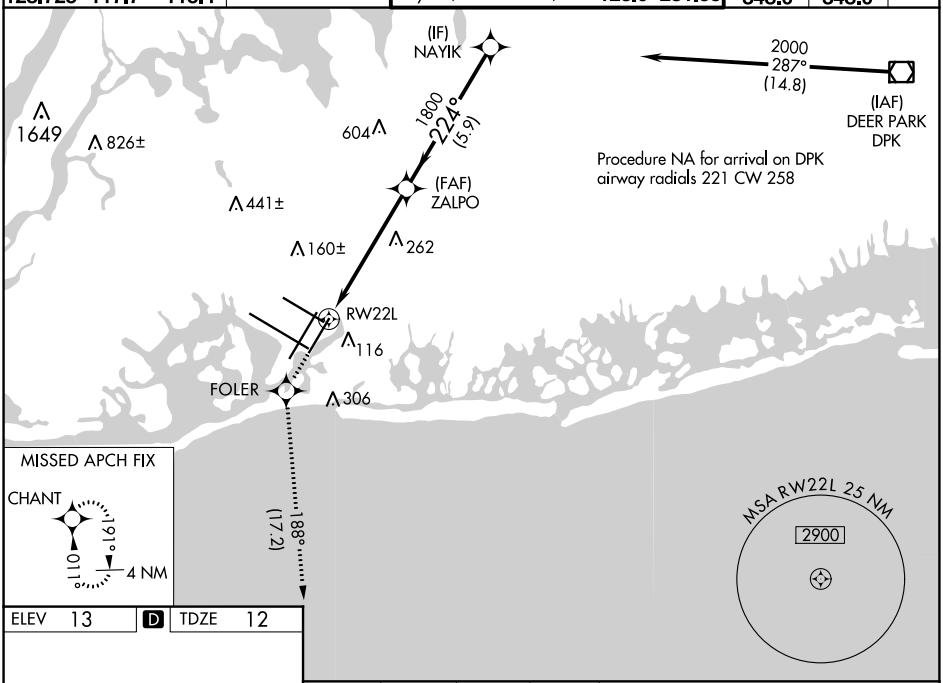

ELEV 13	D	TDZE 12

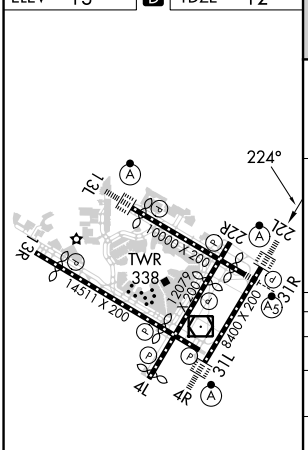

RLLS Rwys 13L and 13R
HIRL all Rwys
TDZ/CL Rwys 4L, 4R, 13L, 22L and 31R

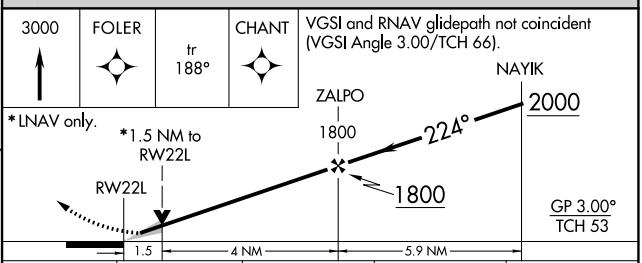

CATEGORY	A	B	C	D
LPV DA	269/18 257 (300-½)			
LNAV/VNAV DA	419/50 407 (500-1)			
LNAV MDA	560/24 548 (600-½)		560/60 548 (600-1¼)	
C CIRCLING	640-1 627 (700-1)		680-1¾ 667 (700-1¾)	680-2 667 (700-2)

NE-2, 07 SEP 2023 to 05 OCT 2023
NE-2, 07 SEP 2023 to 05 OCT 2023