JACKSONVILLE, NORTH CAROLINA

RNAV (GPS) RWY 1

AL-732 [USN] NEW RIVER MCAS (MC CUTCHEON FLD)(KNCA)

APCH CRS	Rwy ldg	4789
008°	THRE	24
	Arpt Elev	26

RNP APCH

RADAR required

T

* When ALS inop, increase vis to 7/8 mile.

SALSF

MISSED APPROACH: Climb to 1500 direct CILER, 008° track to KEANN and hold.

ATIS *	CHERRY POINT APP CON	TOWER *	GND CON	CLNC DEL	ASR/PAR
288.325	119.35 377.175	134.95(CTAF) L* 360.2	121.8 254.275	269.25	

**When ALS inop, increase vis CAT AB to 1 mile, CAT CD to 1⅛ miles.

Baro VNAV NA below -15°C (5°F) and above 54°C (130°F).

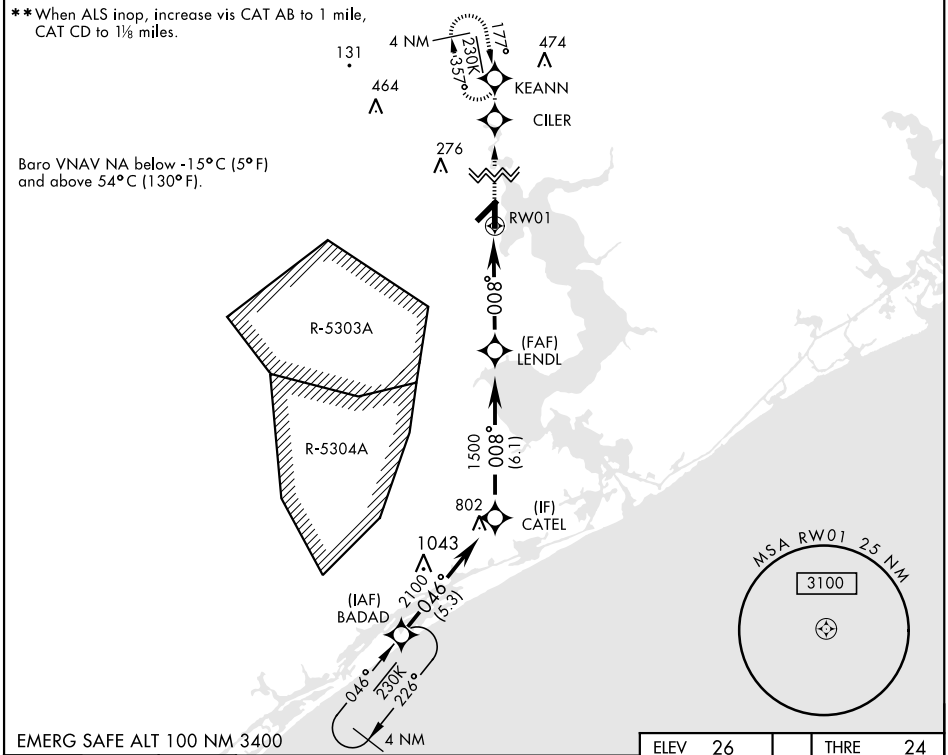

EMERG SAFE ALT 100 NM 3400

1500	CILER	KEANN

TCH (49) is not coincident with VGSI TCH (46).

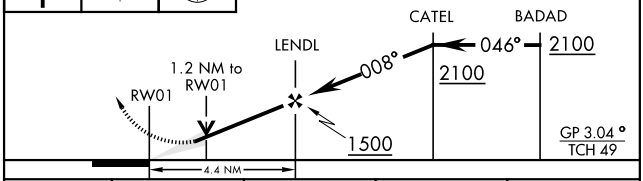

ELEV 26 THRE 24

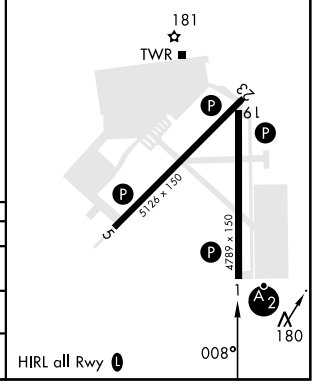

HIRL all Rwy L

CATEGORY	A	B	C	D
LNAV/ VNAV DA *	312-¾ 288 (300-¾)	323-¾ 299 (300-¾)	331- ¾ 307 (400-¾)	342-¾ 318 (400-¾)
LNAV MDA **	440-¾ 416 (500-¾)		440-1 416 (500-1)	
C CIRCLING	500-1 474 (500-1)		500-1½ 474 (500-1½)	580-2 554 (600-2)