

(AVL7.AVL) 21224


AL-5061 (FAA)


# ASHEVILLE SEVEN DEPARTURE


ASHEVILLE RGNL (AVL)  
ASHEVILLE, NORTH CAROLINA


ATIS  
120.2  
GND CON  
121.9  
ASHEVILLE TOWER ★  
121.1 (CTAF) 257.8  
ASHEVILLE DEP CON ★  
124.65 269.575  
ATLANTA CENTER DEP CON  
132.625 353.625 (when twr closed)

**TOP ALTITUDE:  
8000**

SNOWBIRD  
108.8 SOT   
Chan 25  
N35°47.41'-W83°03.14'  
L-25, H-9-12

BARRETT'S MOUNTAIN  
113.75 BZM   
Chan 84 (Y)  
N35°52.13'-W81°14.43'  
L-25

VOLUNTEER  
116.4 VXV   
Chan 111  
N35°54.29'-W83°53.68'  
L-25, H-9-12

SPARTANBURG  
115.7 SPA   
Chan 104  
N35°02.02'-W81°55.62'  
L-25, H-9-12

### TAKEOFF MINIMUMS:

- Rwy 17: Standard with minimum climb of 330' per NM to 3600.
- Rwy 35: Standard with minimum climb of 490' per NM to 3500.

NOTE: RADAR required.

NOTE: Chart not to scale.



## DEPARTURE ROUTE DESCRIPTION

TAKEOFF RUNWAY 17: Climb on a heading between 147° CW to 187° from DER as assigned by ATC (When tower closed, climb heading 167°) thence. . . .

TAKEOFF RUNWAY 35: Climb on a heading between 332° CW to 002° from DER as assigned by ATC (When tower closed, climb heading 347°) thence. . . .

. . . .On RADAR vectors to intercept filed route/fix. Maintain 8000 or lower filed altitude. Expect filed altitude/flight level within 10 minutes after departure.

ASHEVILLE SEVEN DEPARTURE  
(AVL7.AVL) 25FEB21

ASHEVILLE, NORTH CAROLINA  
ASHEVILLE RGNL (AVL)

SE-2, 07 SEP 2023 to 05 OCT 2023

SE-2, 07 SEP 2023 to 05 OCT 2023