| LOC I-BMG | APP CRS | Rwy ldg | 6500 |
|---|---|---|---|
| 108.3 | 354° | TDZE | 844 |
| | | Apt Elev | 846 |

# ILS or LOC/DME RWY 35

MONROE COUNTY (BMG)

Circling to Rwy 6/24 NA at night. When local altimeter setting not received, use Terre Haute Rgnl altimeter setting; increase S-ILS 35 DA to 1165 and all MDA 140 feet and increase S-ILS 35 all Cats visibility ¼ SM, S-LOC 35 Cat C and D and Circling Cat C and D visibility ½ SM. For inoperative MALSR when using Terre Haute Rgnl altimeter setting: increase S-ILS 35 all Cats visibility to 1¼ miles. DME from OOM VORTAC. Simultaneous reception of I-BMG and OOM DME required.

MALSR

MISSED APPROACH: Climb to 2000 then climbing left turn to 2500 direct OOM VORTAC and hold.

| ASOS | HULMAN APP CON | BLOOMINGTON TOWER★ | GND CON | UNICOM |
|---|---|---|---|---|
| 134.525 | 128.025 339.8 | 120.775 (CTAF) L | 121.9 | 122.95 |

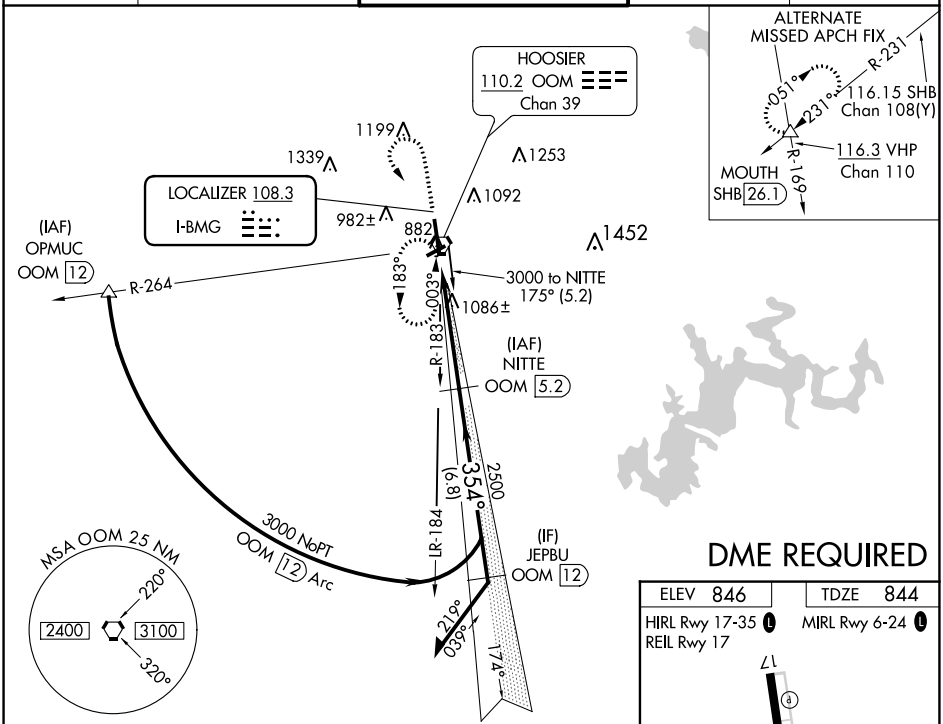


DME REQUIRED

| ELEV 846 | TDZE 844 |
|---|---|
| HIRL Rwy 17-35 L | MIRL Rwy 6-24 L |
| REIL Rwy 17 | |

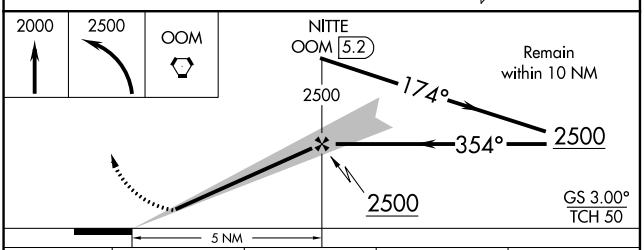


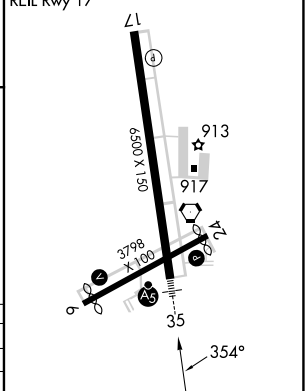


| CATEGORY | A | B | C | D |
|---|---|---|---|---|
| S-ILS 35 | 1044-½ 200 (200-½) | | | |
| S-LOC 35 | 1420-½ 576 (600-½) | | 1420-1 576 (600-1) | 1420-1¼ 576 (600-1¼) |
| CIRCLING | 1420-1 574 (600-1) | | 1420-1½ 574 (600-1½) | 1620-2½ 774 (800-2½) |

| FAF to MAP 5 NM | | | | | |
|---|---|---|---|---|---|
| Knots | 60 | 90 | 120 | 150 | 180 |
| Min:Sec | 5:00 | 3:20 | 2:30 | 2:00 | 1:40 |

EC-2, 07 SEP 2023 to 05 OCT 2023

EC-2, 07 SEP 2023 to 05 OCT 2023