WAAS CH 86743 W31A	APP CRS 305°	Rwy ldg 5501 TDZE 2120 Apt Elev 2120

RNAV (GPS) RWY 31
VIRGINIA TECH/MONTGOMERY EXEC (BCB)

RNP APCH.

Rwy 31 helicopter visibility reduction below ¾ SM NA.
For uncompensated Baro-VNAV systems, LNAV/VNAV NA below -19°C or above 54°C.

MISSED APPROACH: Climb to 5900 direct HAWTO and hold, continue climb-in-hold to 5900.

AWOS-3	ROANOKE APP CON	CLNC DEL	UNICOM
133.325	126.9 339.8	124.85	123.05 (CTAF) L

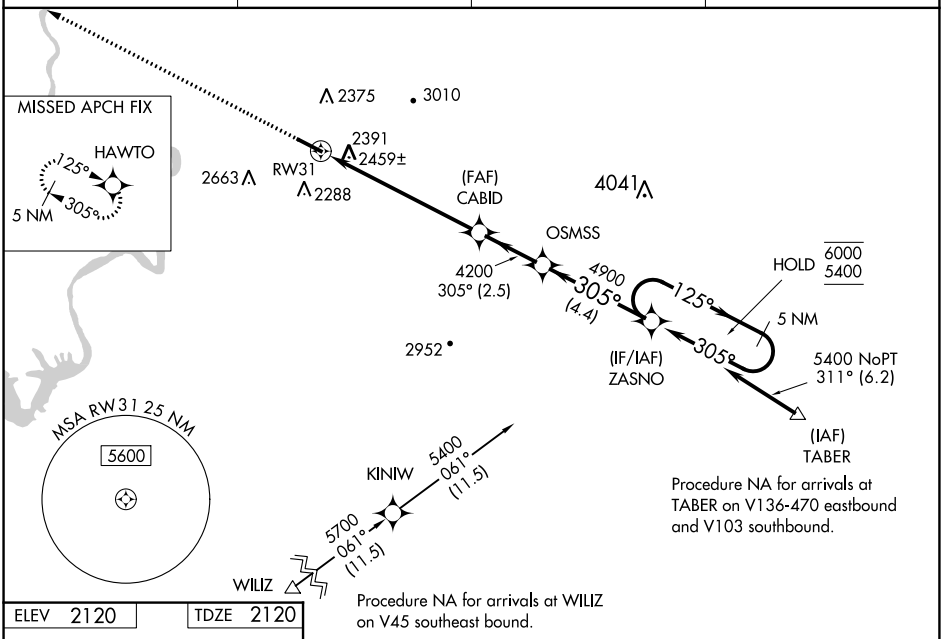

Procedure NA for arrivals at TABER on V136-470 eastbound and V103 southbound.

Procedure NA for arrivals at WILIZ on V45 southeast bound.

ELEV 2120	TDZE 2120

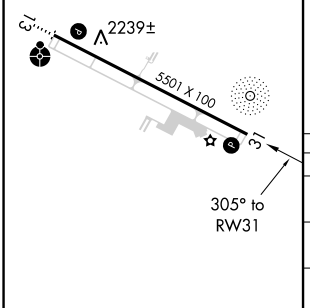

REIL Rwy 31 L
MIRL Rwy 13-31 L

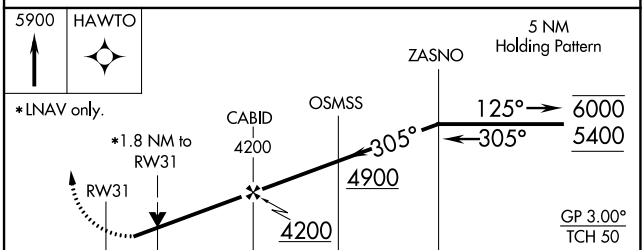

CATEGORY		A	B	C	D
LPV	DA	2412-⅞ 292 (300-⅞)			NA
LNAV/VNAV	DA	2740-1¾ 620 (700-1¾)			NA
LNAV	MDA	2740-1 620 (700-1)		2740-1¾ 620 (700-1¾)	NA
C CIRCLING		2760-1 640 (700-1)	2820-1 700 (700-1)	2980-2½ 860 (900-2½)	NA

NE-3, 07 SEP 2023 to 05 OCT 2023
NE-3, 07 SEP 2023 to 05 OCT 2023