WAAS	APP CRS	Rwy ldg	5606
CH 61341	074°	TDZE	6193
W07A		Apt Elev	6198

RNAV (GPS) RWY 7
CRAIG-MOFFAT (CAG)

RNP APCH.

T A -31°C

Circling NA for Cat D south of Rwy 7-25.
Rwy 7 helicopter visibility reduction below ¾ SM NA.
Circling Rwy 25 NA at night.

MISSED APPROACH: Climb to 10000 direct CHE VOR/DME and hold, continue climb-in-hold to 10000.

ASOS	DENVER CENTER	UNICOM
135.425	120.475 235.975	122.8 (CTAF) L

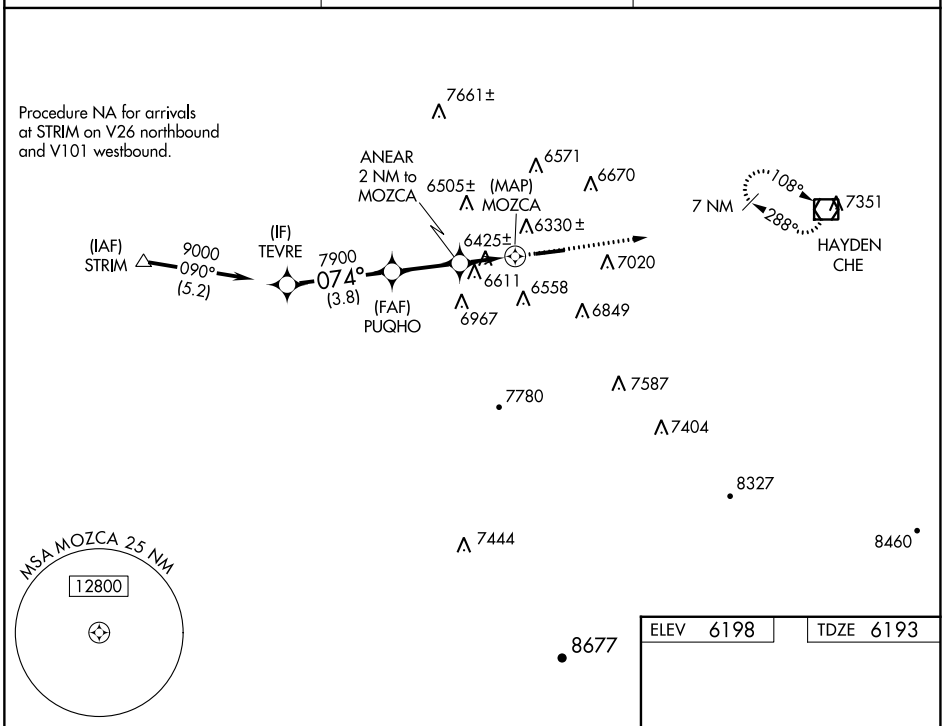

ELEV 6198	TDZE 6193

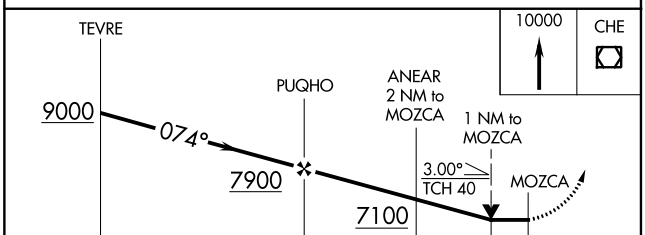

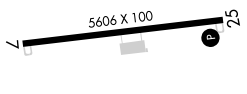

CATEGORY	A	B	C	D
LP MDA	6800-1 607 (700-1)		6800-1¾ 607 (700-1¾)	
LNAV MDA	6880-1 687 (700-1)		6880-2 687 (700-2)	
C CIRCLING	7180-1¼ 982 (1000-1¼)	7320-1½ 1122 (1200-1½)	7720-3 1522 (1600-3)	

REIL Rwys 7 and 25 L
MIRL Rwy 7-25 L

SW-1, 07 SEP 2023 to 05 OCT 2023

SW-1, 07 SEP 2023 to 05 OCT 2023