

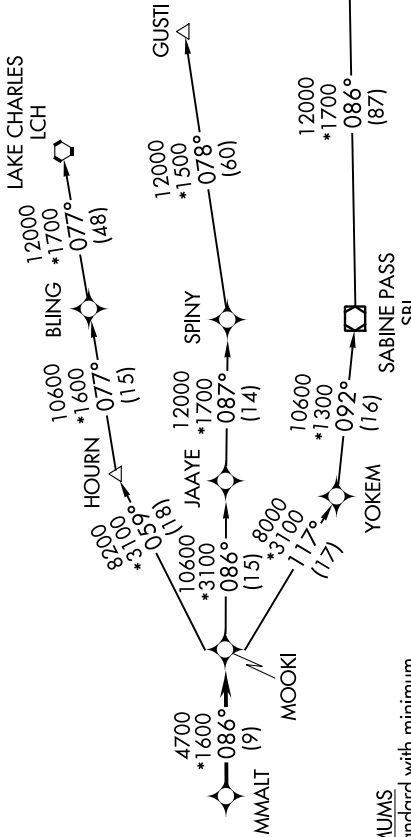
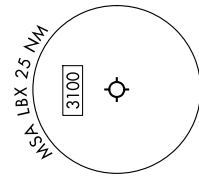

MMALT SIX DEPARTURE (RNAV)

ANGLETON/LAKE JACKSON, TEXAS

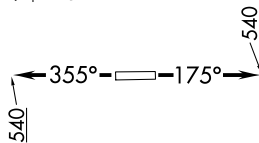
SC-5, 07 SEP 2023 to 05 OCT 2020

RNAV 1 - DME/DME/IRU or GPS.
RADAR required.

HOUSTON DEP CON
134.45 284.0
ASOS
119.925
CLNIC DEL
125.2
CTAF
123.0



TAKEOFF MINIMUMS
Rwys 17, 35: Standard with minimum
climb of 500'/NM to 540.



**TOP ALTITUDE:
ASSIGNED BY ATC**

NOTE: GUSTI and LCH Transitions ATC assigned only for aircraft departing AXH, EFD, GLS, HPY, IWS, LBX, LVJ, SGR, TME, T00, T41 and 54T.

DEPARTURE ROUTE DESCRIPTION

TAKEOFF RUNWAY 17: Climb on heading 175° to 540, for RADAR vectors to MMALT, thence. . . .
TAKEOFF RUNWAY 35: Climb on heading 355° to 540, for RADAR vectors to MMALT, thence. . . .

. . . on track 086° to MOOKI, then on (transition). Maintain ATC assigned altitude.
Expect filed altitude 10 minutes after departure.

- GUSTI TRANSITION (MMALT6.GUSTI)
- LAKE CHARLES TRANSITION (MMALT6.LCH)
- WHITE LAKE TRANSITION (MMALT6.LLA)

NOTE: Chart not to scale.

MMALT SIX DEPARTURE (RNAV)

(MMALT6.MMALT) 10AUG23

ANGLETON/LAKE JACKSON, TEXAS
TEXAS GULF COAST RGNL (LBX)

SC-5, 07 SEP 2023 to 05 OCT 2023