


ATIS
 119.525
 CLNC DEL
 132.075
 GND CON
 132.075
 EXECUTIVE TOWER★
 126.975 (CTAF)
 HOUSTON DEP CON
 123.8 257.7

**TOP ALTITUDE:
ASSIGNED BY ATC**

NOTE: RADAR required.
 NOTE: For aircraft destined for the DFW
 terminal area only.

CEDAR CREEK
 114.8 CQY 
 Chan 95

LEONA
 110.8 LOA 
 Chan 45

GIFFA
 N31°22.89'
 W95°15.10'
 L-19-21, H-6
10000

(85)

358°
(44)


BUMCO
 N30°38.91'
 W95°18.03'

358°
(110)

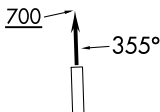
MONNT
 N30°28.65'
 W95°18.70'
 L19-21, H7

31

DAISSETTA
 116.9 DAS 
 Chan 116

HUMBLE
 116.6 IAH 
 Chan 113

TAKEOFF MINIMUMS
 Rwys 18, 36: Standard.



(NARRATIVE ON FOLLOWING PAGE)

NOTE: Chart not to scale.

SC-5, 07 SEP 2023 to 05 OCT 2023

SC-5, 07 SEP 2023 to 05 OCT 2023