LOC I-UIN	APP CRS	Rwy ldg	7098
110.1	218°	TDZE	747
		Apt Elev	769

LOC BC RWY 22
QUINCY RGNL-BALDWIN FLD (UIN)

RNP APCH - GPS.
RADAR required for procedure entry at MALGA.

Simultaneous reception of I-UIN and UIN DME required.

MISSED APPROACH: Climb to 1200 then climbing left turn to 2400 direct FANUT and hold.

ASOS	KANSAS CITY CENTER	UNICOM
121.425	126.225 317.775	123.0 (CTAF) L

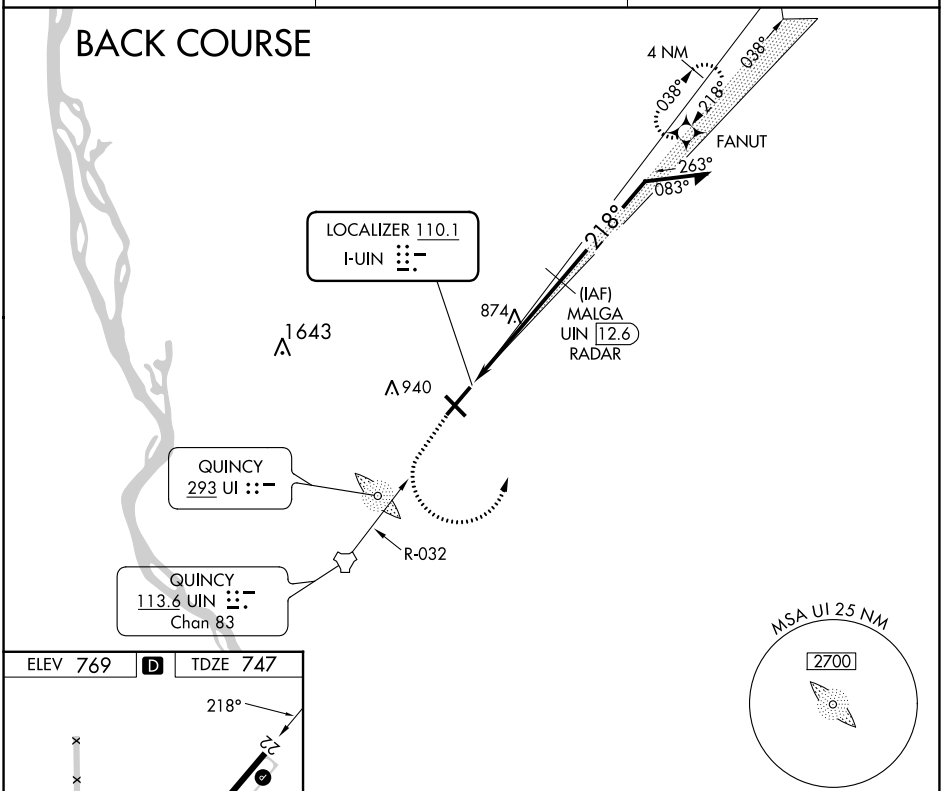

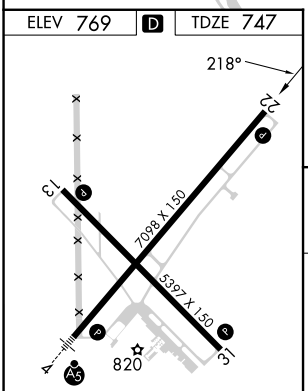

HIRL Rwy 4-22 L
MIRL Rwy 13-31 L
REIL Rwy 22 L

FAF to MAP 5.1 NM					
Knots	60	90	120	150	180
Min:Sec	5:06	3:24	2:33	2:02	1:42

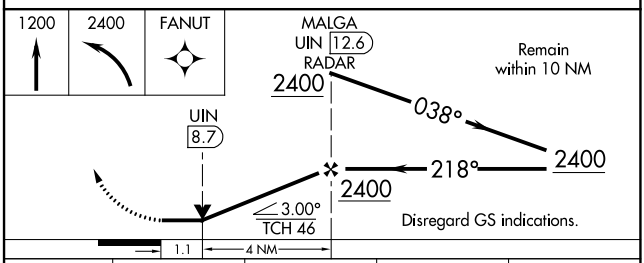

CATEGORY	A	B	C	D
S-22	1140-1 393 (400-1)		1140-1⅛ 393 (400-1⅛)	
C CIRCLING	1180-1 411 (500-1)	1220-1 451 (500-1)	1240-1½ 471 (500-1½)	1320-2 551 (600-2)

EC-3, 02 NOV 2023 to 30 NOV 2023
EC-3, 02 NOV 2023 to 30 NOV 2023