ILS or LOC RWY 23
GRAND STRAND (CRE)

LOC/DME I-CRE	APP CRS	Rwy ldg	5997
111.7	234°	TDZE	30
Chan 54		Apt Elev	32

DME required.

Rwy 23 helicopter visibility reduction below ¾ SM NA. For inop ALS, increase S-LOC 23 Cat A/B visibility to 1 SM.

MALSR

MISSED APPROACH: Climb to 1000 then climbing left turn to 2000 direct CRE VORTAC and hold, continue climb-in-hold to 2000.

ATIS	MYRTLE BEACH APP CON ★	STRAND TOWER ★	GND CON	CLNC DEL	UNICOM
119.625	119.2 350.3	124.6 (CTAF) L 257.6	121.8 257.6	121.8	122.95

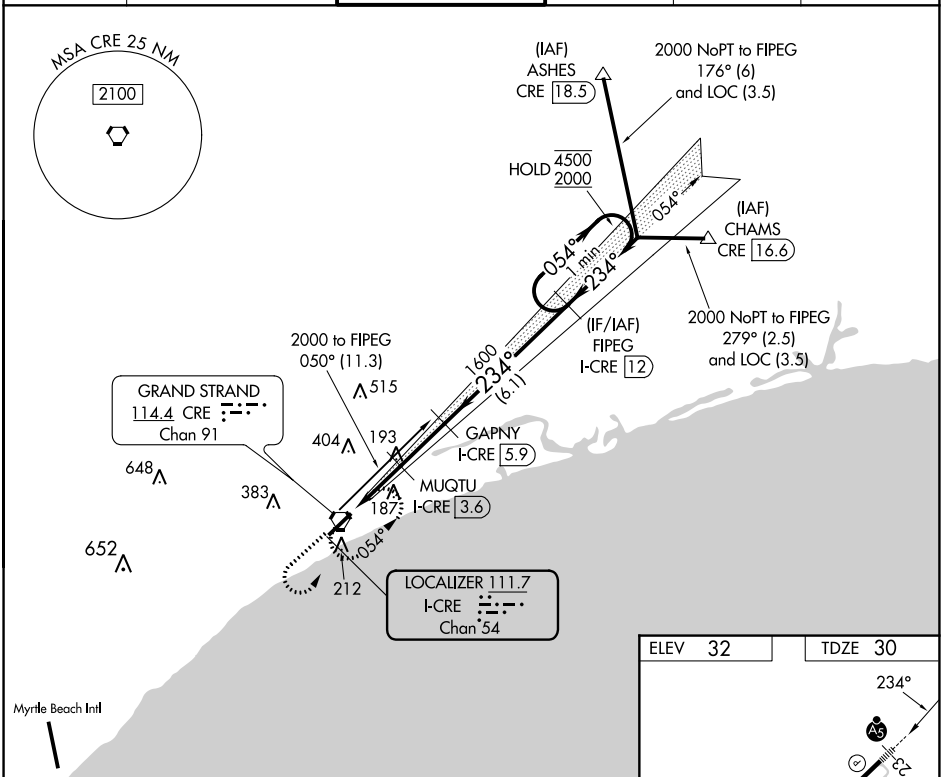

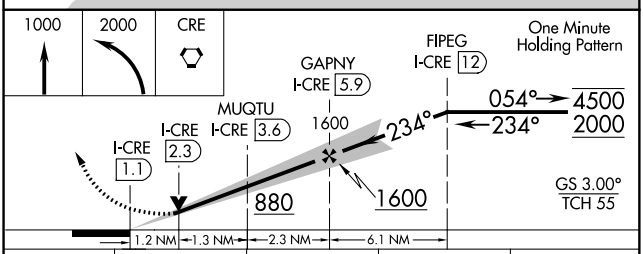

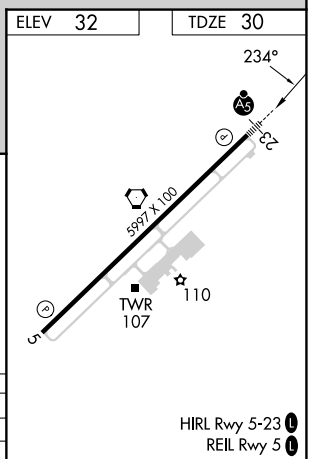

HIRL Rwy 5-23 L
REIL Rwy 5 L

CATEGORY	A	B	C	D
S-ILS 23	230-½ 200 (200-½)			
S-LOC 23	460-¾ 430 (500-¾)			
C CIRCLING	520-1 488 (500-1)		720-2 688 (700-2)	720-2¼ 688 (700-2¼)

FAF to MAP 4.8 NM

Knots	60	90	120	150	180
Min:Sec	4:48	3:12	2:24	1:55	1:36

SE-2, 02 NOV 2023 to 30 NOV 2023