WAAS CH 99428 W32A	APP CRS 320°	Rwy ldg 4301 TDZE 1680 Apt Elev 1692

RNAV (GPS) RWY 32
SUPERIOR MUNI (12K)

T A NA

DME/DME RNP-0.3 NA. Rwy 32 helicopter visibility reduction below ¾ SM NA. Baro-VNAV NA. Use Hebron altimeter setting, when not received use Hastings altimeter setting and increase all DA 41 feet and all MDA 60 feet, increase LPV Cats A/B/C visibility to 1¼ and LNAV/VNAV Cats A/B/C visibility to 1⅜, increase LNAV Cat C visibility to 1½, increase Circling Cat C visibility to 2. Circling to Rwy 18/36 NA at night.

MISSED APPROACH: Climb to 3500 direct YONUY and hold.

HJH AWOS-3	MINNEAPOLIS CENTER	UNICOM
118.525	119.4 278.8	123.0 (CTAF) L

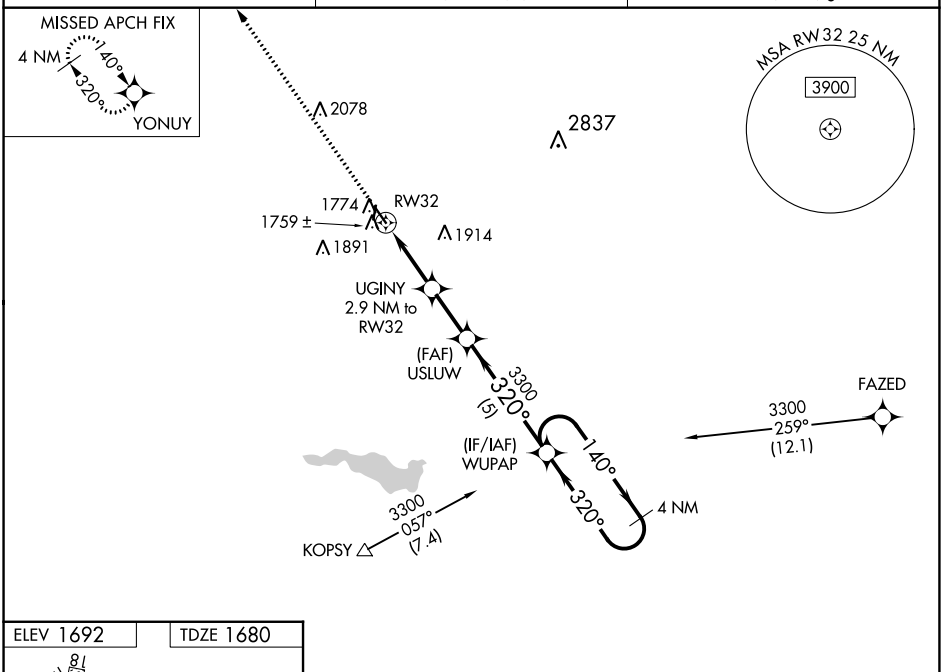

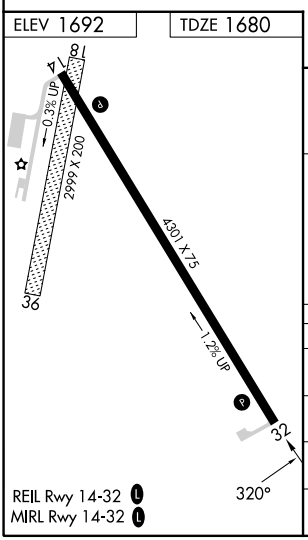

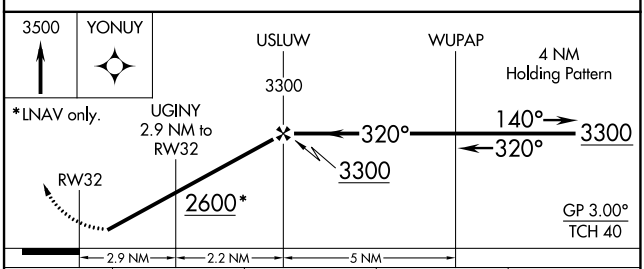

CATEGORY	A	B	C	D
LPV DA	2014-1⅛ 334 (400-1⅛)			NA
LNAV/VNAV DA	2054-1¼ 374 (400-1¼)			NA
LNAV MDA	2160-1 480 (500-1)		2160-1⅜ 480 (500-1⅜)	NA
CIRCLING	2360-1 668 (700-1)		2360-1¾ 668 (700-1¾)	NA

NC-2, 02 NOV 2023 to 30 NOV 2023
NC-2, 02 NOV 2023 to 30 NOV 2023