WAAS CH 90312 W13A	APP CRS 131°	Rwy ldg 4721 TDZE 2070 Apt Elev 2070

RNAV (GPS) RWY 13
EVELYN SHARP FLD (ODX)

RNP APCH.

Circling NA to Rwys 17 and 35. Rwy 13 helicopter visibility reduction below ¾ SM NA. For uncompensated Baro-VNAV systems, LNAV/VNAV NA below -23°C or above 54°C.

MISSED APPROACH: Climb to 6000 direct GOZGI and hold, continue climb-in-hold to 6000.

ASOS	MINNEAPOLIS CENTER	UNICOM
119.925	119.4 278.8	122.8 (CTAF) L

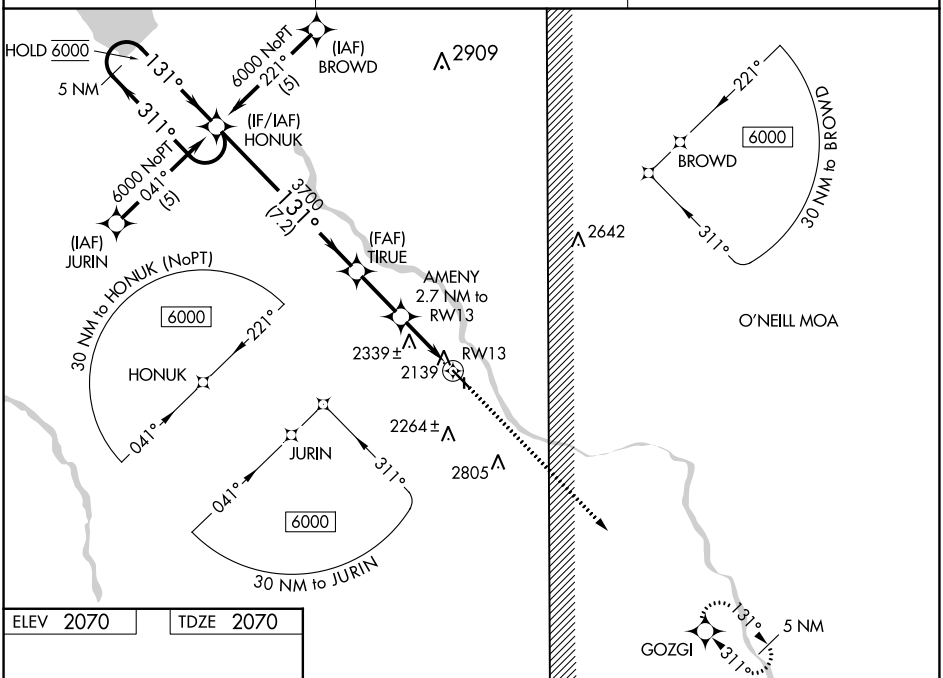

ELEV 2070 TDZE 2070

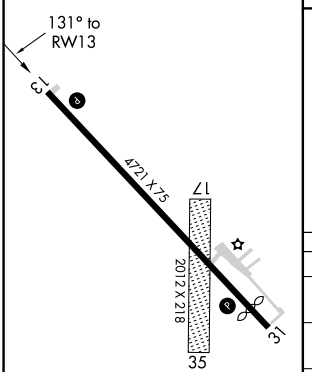

MIRL Rwy 13-31 L
REIL Rwys 13 and 31 L

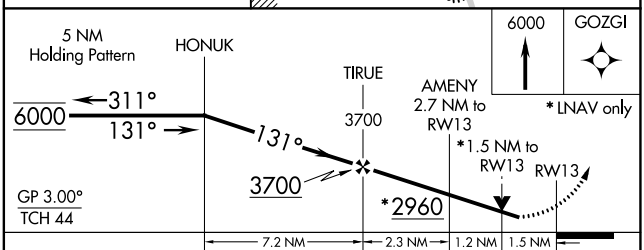

CATEGORY	A	B	C	D
LPV DA	2376-1	306 (400-1)	NA	
LNAV/VNAV DA	2670-1¾	600 (600-1¾)	NA	
LNAV MDA	2600-1	530 (600-1)	NA	
C CIRCLING	2680-1	610 (700-1)	NA	

NC-2, 02 NOV 2023 to 30 NOV 2023
NC-2, 02 NOV 2023 to 30 NOV 2023