WAAS CH 70434 W33A	APP CRS 334°	Rwy ldg 4200 TDZE 1379 Apt Elev 1379

RNAV (GPS) RWY 33
EL DORADO/CAPT JACK THOMAS MEML (EQA)

RNP APCH-GPS.

T NA For uncompensated Baro-VNAV systems, LNAV/VNAV NA below -17°C or above 54°C. When local altimeter setting not received, use Colonel James Jabara altimeter setting and increase all DA 51 feet and all MDA 60 feet. Baro-VNAV and VDP NA when using Colonel James Jabara altimeter setting.

MISSED APPROACH: Climb to 3100 direct GOPHR and hold.

AWOS-3P	WICHITA APP CON	UNICOM
120.875	134.8 269.1	122.8 (CTAF) L

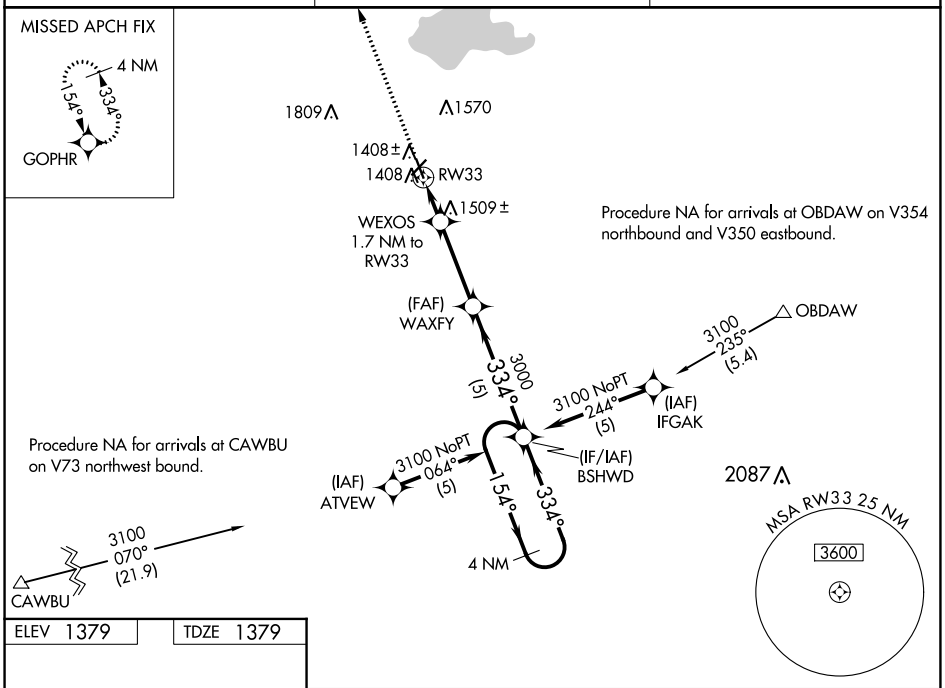

ELEV 1379 TDZE 1379

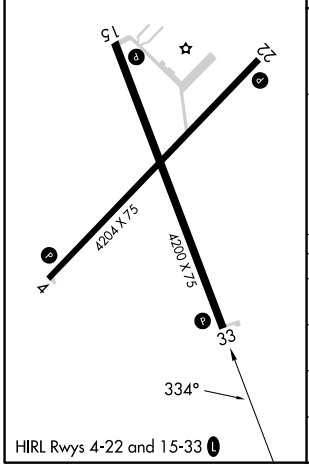

HIRL Rwys 4-22 and 15-33 L

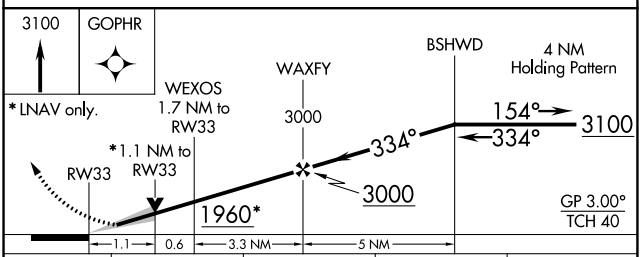

CATEGORY	A	B	C	D
LPV DA	1579-1 200 (200-1)		NA	
LNAV/VNAV DA	1629-1 250 (300-1)		NA	
LNAV MDA	1760-1 381 (400-1)		NA	
C CIRCLING	1820-1 441 (500-1)	1960-1 581 (600-1)	NA	

NC-2, 02 NOV 2023 to 30 NOV 2023
NC-2, 02 NOV 2023 to 30 NOV 2023