APP CRS	Rwy ldg	4000
341°	TDZE	377
	Apt Elev	378

RNAV (GPS) RWY 34
BAKERSFIELD MUNI (L45)

T A NA DME/DME RNP-0.3 NA. Use Meadows Fld altimeter setting. When Meadows Fld altimeter setting not received, use Porterville altimeter setting and increase all MDA 80 feet, increase LNAV and Circling Cat C and D visibility ¼ mile. Helicopter visibility reduction below ¾ SM NA. Night Landing Rwy 16 NA.

MISSED APPROACH: Climb to 1200 then climbing left turn to 3000 direct UMKOW and hold.

BFL ASOS	BAKERSFIELD APP CON ★	UNICOM
118.6	126.45 270.3	122.8 (CTAF) L

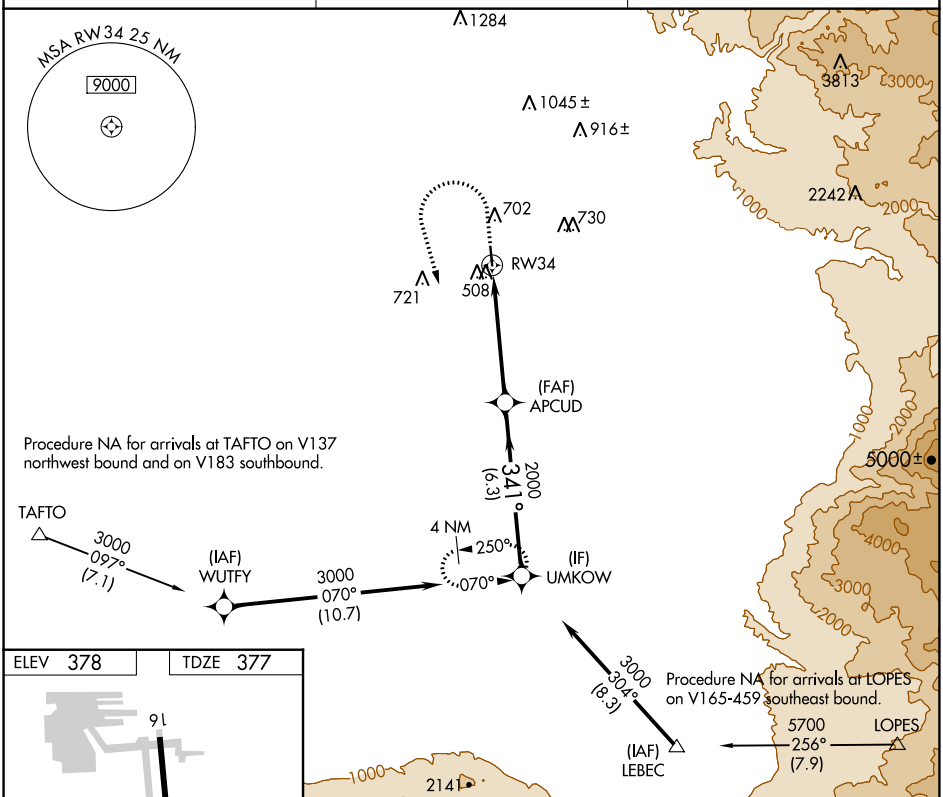

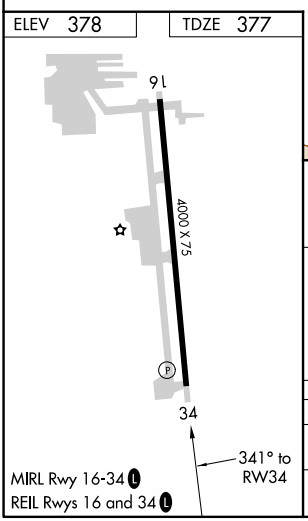

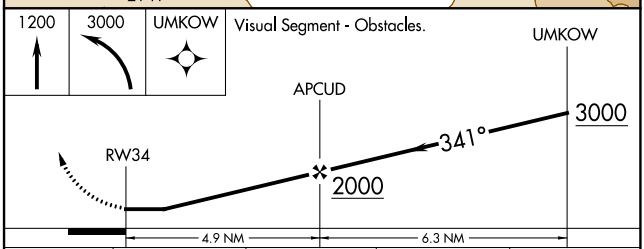

CATEGORY	A	B	C	D
LNAV MDA	840-1 463 (500-1)		840-1⅜ 463 (500-1⅜)	
C CIRCLING	1060-1 682 (700-1)		1120-2¼ 742 (800-2¼)	1120-2½ 742 (800-2½)