WAAS CH 81800 W18B	APP CRS 183°	Rwy ldg 10000 TDZE 742 Apt Elev 748

RNAV (GPS) Y RWY 18C
CHARLOTTE/DOUGLAS INTL (CLT)

RNP APCH.

Circling NA at night. Simultaneous approach authorized. LNAV procedure NA during simultaneous operations. Use of FD or AP required during simultaneous operations. For uncompensated Baro-VNAV systems, LNAV/VNAV NA below -11°C or above 54°C.
** RVR 1800 authorized with use of FD or AP or HUD to DA.

MALSR

MISSED APPROACH: Climb to 3000 direct DENNE and hold.

D-ATIS	CHARLOTTE APP CON	CHARLOTTE TOWER	GND CON	CLNC DEL
ARR 121.15 DEP 132.1	(001°-119°) 128.32 (120°-295°) 120.05 (296°-360°) 134.75 (180°-359°) 257.2 (360°-179°) 307.8	(Rwys 18L-36R) 118.1 257.8 (Rwy 18C-36C) 126.4 257.8 (Rwy 18R-36L) 133.35 257.8	121.8 348.6 (WEST) 121.9 348.6 (EAST)	127.15 348.6

CPDLC

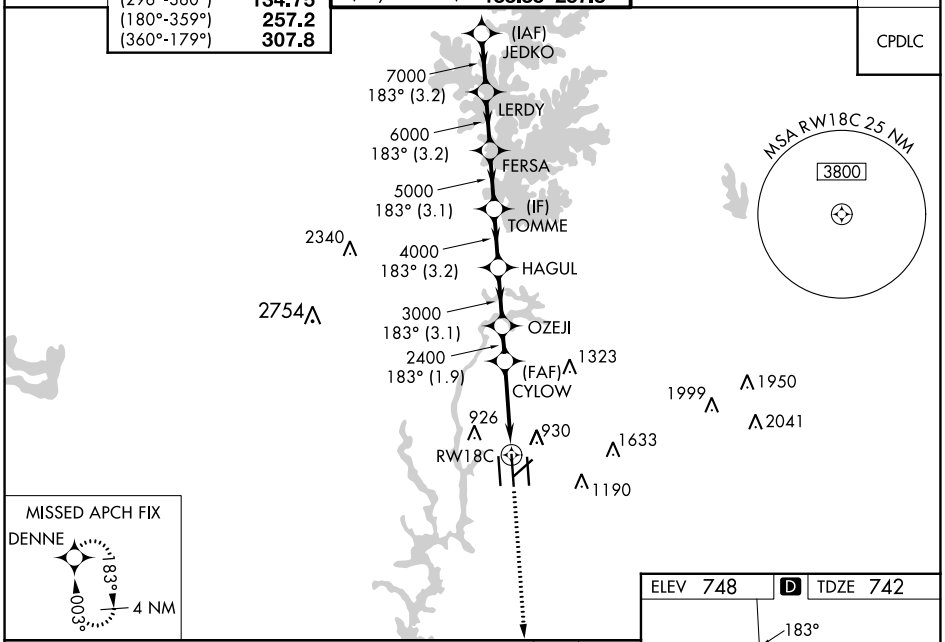

MISSED APCH FIX

VGSI and RNAV glidepath not coincident (VGSI Angle 3.00/TCH 69).

3000 DENNE

*LNAV only

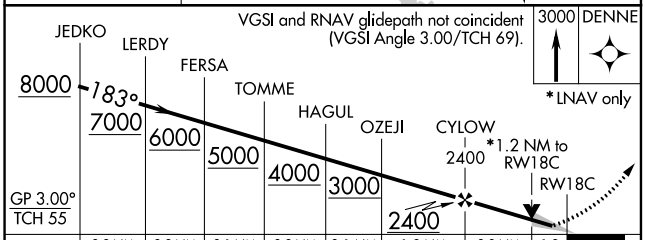

CATEGORY	A	B	C	D
LPV DA **	942/24 200 (200-½)			
LNAV/VNAV DA	1070/26 328 (400-½)			
LNAV MDA	1200/24 458 (500-½)		1200/45 458 (500-⅞)	
C CIRCLING	1380-1 632 (700-1)		1500-2¼ 752 (800-2¼)	1500-2½ 752 (800-2½)

ELEV 748 D TDZE 742

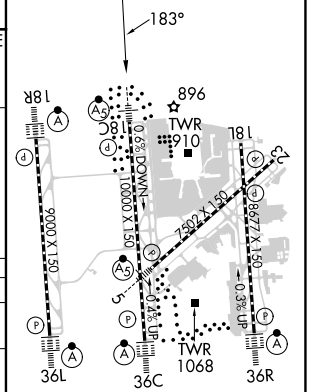

HIRL all Rwys
REIL Rwys 18L and 23
TDZ/CL Rwys 18R, 36L, 36C and 36R

SE-2, 30 NOV 2023 to 28 DEC 2023
SE-2, 30 NOV 2023 to 28 DEC 2023