WAAS CH 42634 W28B	APP CRS 273°	Rwy ldg 10800 TDZE 651 Apt Elev 680

RNAV (GPS) RWY 28C
CHICAGO O'HARE INTL (ORD)

DME/DME RNP-0.3 NA. Simultaneous approach authorized. For uncompensated Baro-VNAV systems, LNAV/VNAV NA below -19°C (-2°F) or above 54°C (130°F). LNAV procedure NA during simultaneous operations. Use of FD or AP providing RNAV track guidance required during simultaneous operations. For inop ALSF, increase LNAV Cat C and D visibility to RVR 6000.

ALSF-2

MISSED APPROACH: Climb to 1100 then climbing left turn to 4000 direct DPA VOR/DME and hold.

D-ATIS	CHICAGO APP CON	O'HARE TOWER	GND CON	(TWR CENTER)	CLNC DEL	CPDLC
135.4 282.225	119.0 292.125	120.75 348.0	124.125 (TWR NORTH) 118.05 (TWR SOUTH) 226.675 (ALL TWRS)	121.75 (OBND) 121.9 (IBND)	121.6	

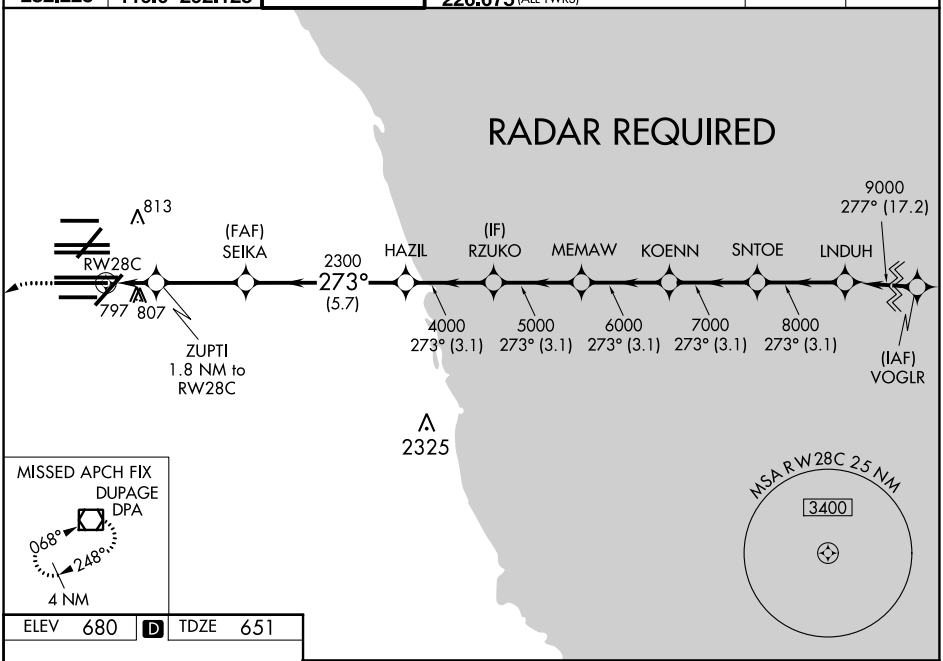

ELEV 680 D TDZE 651

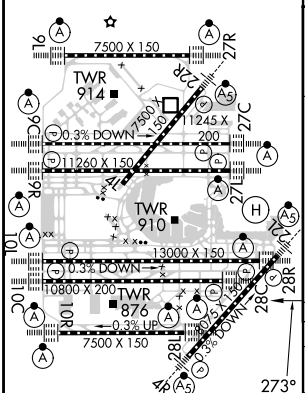

HIRL all Rwys
TDZ/CL all Rwys except 4L

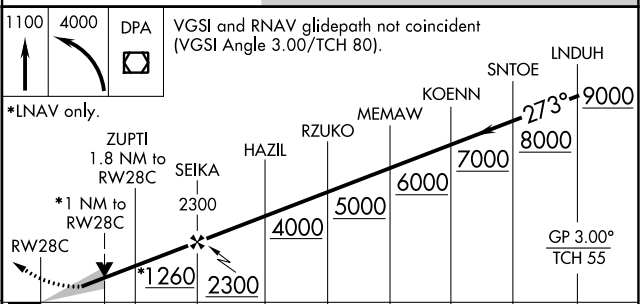

CATEGORY	A	B	C	D
LPV DA	851/18 200 (200-½)			
LNAV/VNAV DA	1094/50 443 (500-1)			
LNAV MDA	1060/24 409 (400-½)		1060/40 409 (400-¾)	

EC-3, 30 NOV 2023 to 28 DEC 2023
EC-3, 30 NOV 2023 to 28 DEC 2023