APP CRS	Rwy ldg	9483
251°	TDZE	123
	Apt Elev	128

RNAV (RNP) Z RWY 24L
LOS ANGELES INTL (LAX)

RNP AR APCH.

Simultaneous approach authorized. Simultaneous approach authorized with HHR. For uncompensated Baro-VNAV systems, procedure NA below 5°C or above 54°C. For inop ALS, increase RNP 0.15 all Cats visibility to 1⅜ SM.

MALSR

MISSED APPROACH: Climb to 2000 on track 251° to JAKOS and track 263° to RAFFS and hold.

D-ATIS	SOCAL APP CON		LOS ANGELES TOWER	GND CON	CLNC DEL	CPDLC
ARR 133.8	124.3 363.2 (APCH FM WEST)	124.9 269.0 (090°-224°)	N 133.9 239.3	N 121.65 327.0	120.35	
DEP 135.65	124.5 235.975 (225°-044°)	128.5 360.7 (045°-089°)	S 120.95 379.1	S 121.75 327.0	327.0	
				W 121.4 327.0		

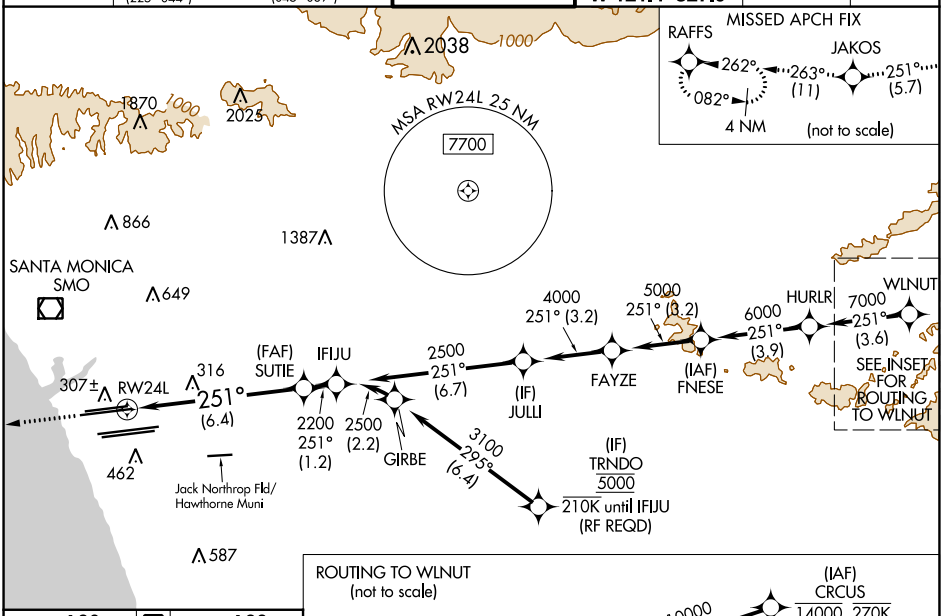

ELEV 128 | D | TDZE 123

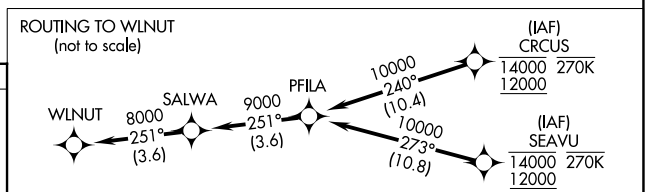

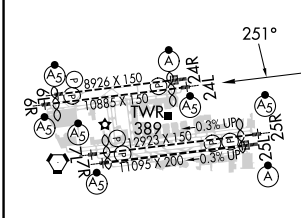

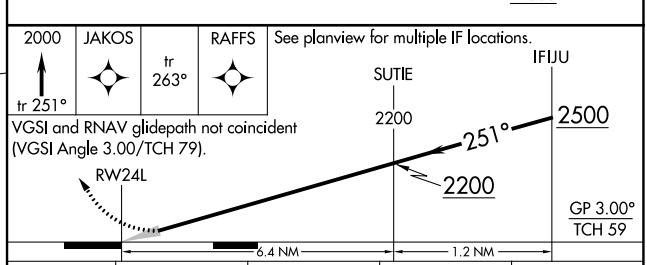

VGSI and RNAV glidepath not coincident (VGSI Angle 3.00/TCH 79).

CATEGORY	A	B	C	D
RNP 0.15 DA	545/35	422 (500-⅝)		
RNP 0.30 DA	592/45	469 (500-⅞)		

TDZ/CL Rwys 6R, 7L, 24R, and 25L
HIRL all Rwys

AUTHORIZATION REQUIRED

SW-3, 30 NOV 2023 to 28 DEC 2023

SW-3, 30 NOV 2023 to 28 DEC 2023