| WAAS CH 56633 W03A | APP CRS 034° | Rwy ldg 4011<br>TDZE 221<br>Apt Elev 221 |
|---|---|---|

# RNAV (GPS) RWY 3

## MONTGOMERY RGNL (DANNELLY FLD) (MGM)

ASR

For uncompensated Baro-VNAV systems, LNAV/VNAV NA below -8°C (18°F) or above 54°C (130°F). DME/DME RNP-0.3 NA. Helicopter visibility reduction below ¾ SM NA.

MISSED APPROACH: Climb to 900 then climbing right turn to 3100 direct RUNOE and hold.

| ATIS | MONTGOMERY APP CON ★ | DANNELLY TOWER ★ | GND CON | CLNC DEL | UNICOM |
|---|---|---|---|---|---|
| 120.675 | 124.0 363.025 | 119.7 (CTAF) L 360.85 | 121.7 348.6 | 118.3 270.3 | 122.95 |

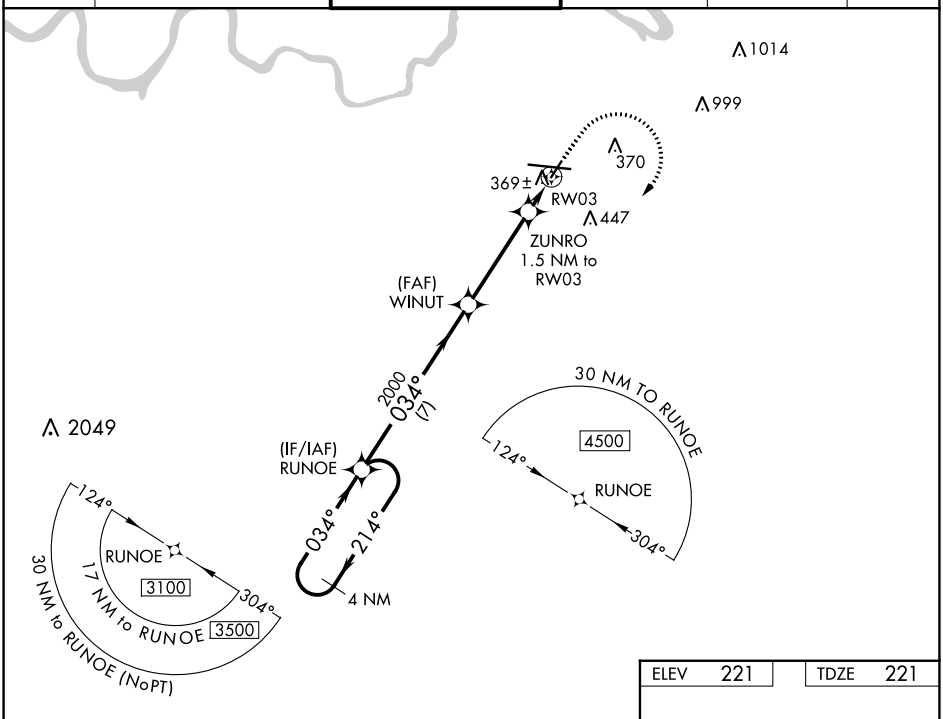


SE-4, 30 NOV 2023 to 28 DEC 2023

SE-4, 30 NOV 2023 to 28 DEC 2023

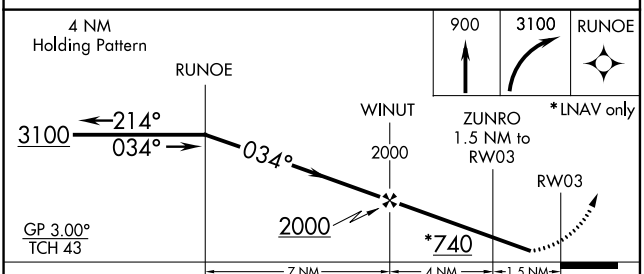


| CATEGORY | A | B | C | D |
|---|---|---|---|---|
| LPV DA | 484-⅞ 263 (300-⅞) | | | |
| LNAV/VNAV DA | 550-1⅛ 329 (400-1⅛) | | | |
| LNAV MDA | 620-1 399 (400-1) | | 620-1⅛ 399 (400-1⅛) | |
| C CIRCLING | 700-1 479 (500-1) | | 800-1½ 579 (600-1½) | 860-2 639 (700-2) |
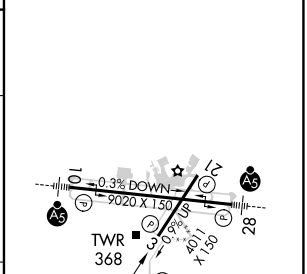
| ELEV 221 | TDZE 221 |
|---|---|