NORFOLK, VIRGINIA

ILS or LOC/DME RWY 10

LOC I-NGU	APCH CRS	Rwy ldg / TDZE / Arpt Elev
108.95	101°	8071 / 14 / 15

AL-290 [USN] NORFOLK NS (CHAMBERS FIELD) (KNGU)

TACAN required.

T * When ALS inop, increase vis to ¾ mile.
** When ALS inop, increase CAT AB vis to 1 mile, CAT CDE vis to 1¼ miles.
*** Circling not authorized S of Rwy 10-28.

ALSF-2

MISSED APPROACH: Climbing left turn to 2100 via NGU TACAN R-053 to RUVNE and hold.

ATIS	APP CON	CHAMBERS TOWER	GND CON	CLNC DEL	ASR/PAR
118.425 338.225	118.9 273.475	124.3 379.15	121.8 370.85	120.7 339.8	

NORFOLK NS HELIPORT 1 NM NW
Use caution in circling approach

CAUTION: Do not mistake Norfolk Intl 5 NM SE for Chambers Fld. Chambers Fld has a single runway, Norfolk Intl has intersecting runways.

PAR RPI 1020/TCH 54 not coincident with ILS RPI 950/TCH 50.

Final approach course offset 1.27° and passes 59′ from rwy threshold.

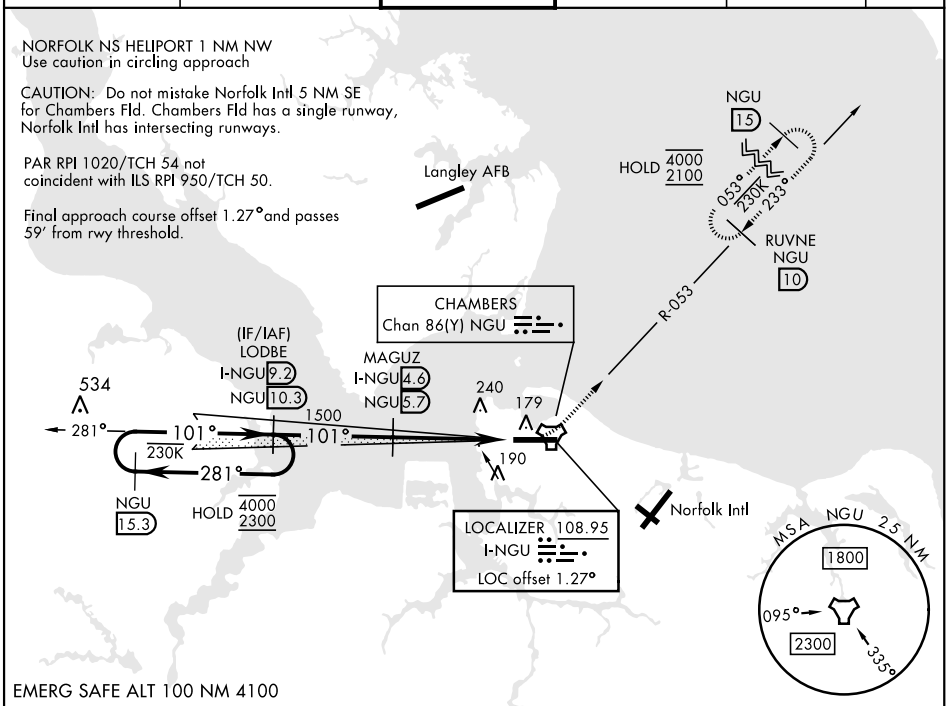

EMERG SAFE ALT 100 NM 4100

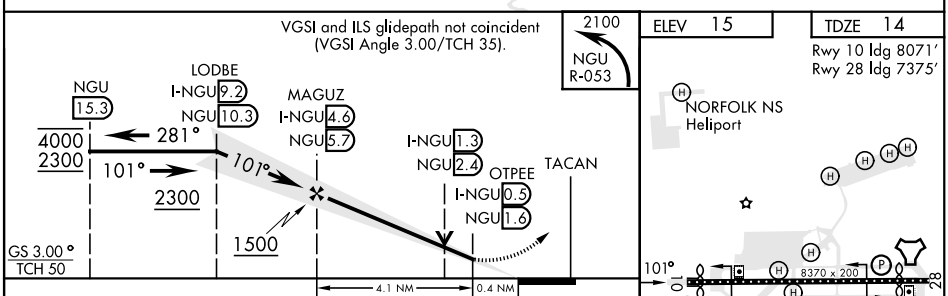

ELEV 15 TDZE 14

Rwy 10 ldg 8071′
Rwy 28 ldg 7375′

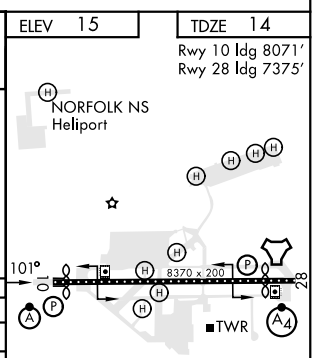

CATEGORY	A	B	C	D	E
S-ILS 10 *	264-½		250	(300-½)	
S-LOC 10 **	440-½ 426 (500-½)		440-¾ 426 (500-¾)		
*** C CIRCLING	480-1 465 (500-1)	540-1 525 (600-1)	540-1½ 525 (600-1½)	580-2 565 (600-2)	

HIRL Rwy 10-28
REIL Rwy 10-28
TDZL/CL Rwy 10-28

NE-3, 30 NOV 2023 to 28 DEC 2023

NE-3, 30 NOV 2023 to 28 DEC 2023