APP CRS	Rwy ldg	7339
176°	TDZE	1085
	Apt Elev	1087

RNAV (GPS) RWY 18
NEW CENTURY AIRCENTER (IXD)

DME/DME RNP-0.3 NA. If local altimeter setting not received, use Johnson County Exec altimeter setting and increase all MDAs 20 feet.

MISSED APPROACH: Climb to 3100 direct ANQUM and hold.

ASOS	KANSAS CITY APP CON	NEW CENTURY TOWER ★	GND CON	UNICOM
135.325	118.9 251.075	133.0 (CTAF) L	124.3	122.95

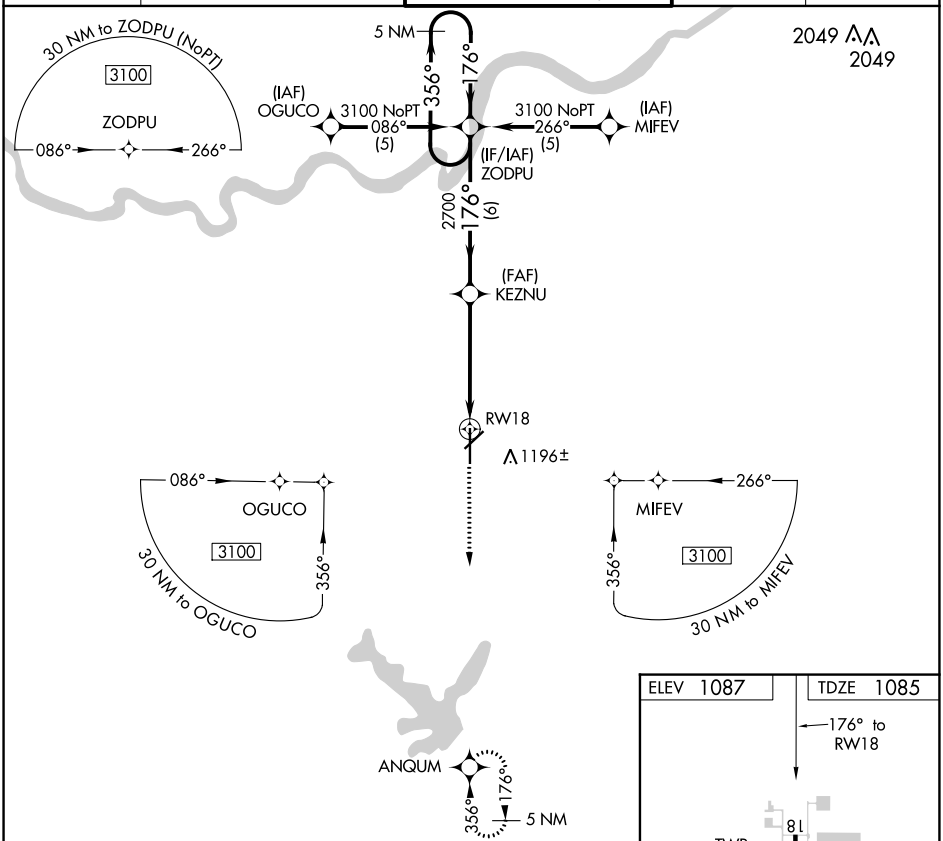

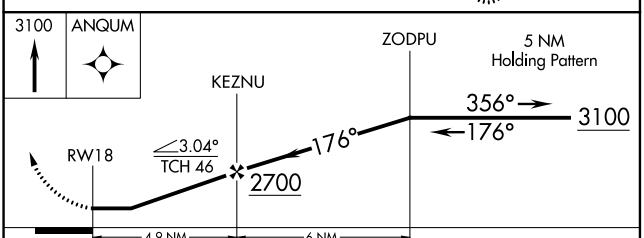

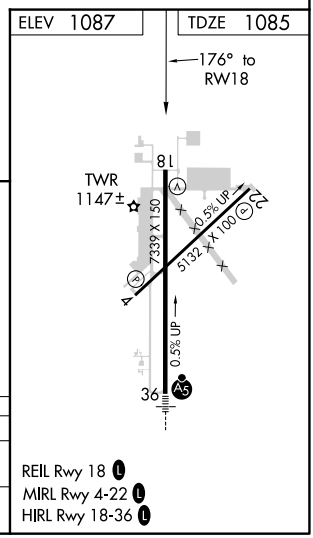

REIL Rwy 18 L
MIRL Rwy 4-22 L
HIRL Rwy 18-36 L

CATEGORY	A	B	C	D
LNAV MDA	1500-1 415 (500-1)		1500-1¼ 415 (500-1¼)	
C CIRCLING	1560-1 473 (500-1)		1580-1½ 493 (500-1½)	1640-2 553 (600-2)

NC-2, 30 NOV 2023 to 28 DEC 2023

NC-2, 30 NOV 2023 to 28 DEC 2023