UNIVERSAL CITY, TEXAS

TACAN RWY 33L

VORTAC RND	APCH CRS	Rwy ldg	8352
112.3	323°	TDZE	733
Chan 70		Arpt Elev	761

AL-341 [USAF]

RANDOLPH AFB (KRND)

RADAR required.

* Circling not authorized NE of Rwy 15R-33L.

MISSED APPROACH: Climb to 3000 out RND VORTAC R-317 to RND 13 DME (HAKTI). Expect ATC instructions.

ATIS ★	SAN ANTONIO APP CON	TOWER ★	GND CON	CLNC DEL (RWY 15L-33R)	HANGOVER ATIS ★	HANGOVER TOWER ★	HANGOVER GND CON
290.525	128.05 318.1	128.25 294.7	119.65 275.8	338.35	327.8	120.5 291.1	124.75 353.75

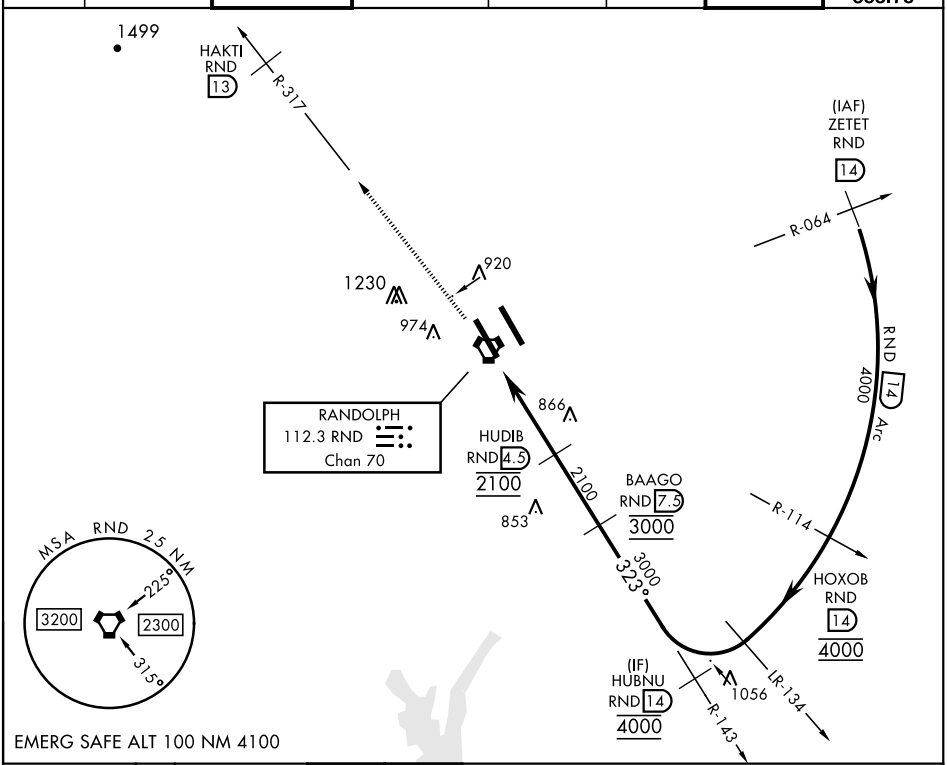

ELEV 761 | TDZE 733

HIRL all rwys
ALS Rwy 15L nstd
len 2100'

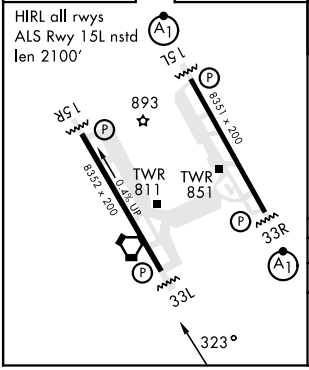

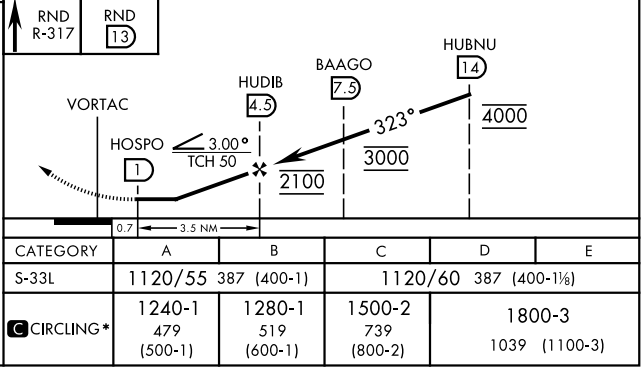

CATEGORY	A	B	C	D	E
S-33L	1120/55 387 (400-1)		1120/60 387 (400-1⅛)		
C CIRCLING*	1240-1 479 (500-1)	1280-1 519 (600-1)	1500-2 739 (800-2)	1800-3 1039 (1100-3)	