




BLEWE FIVE ARRIVAL

AUSTIN APP CON
127.225 317.65
AUS D-ATIS
124.4
EDC AWOS-3
118.825
HYI ATIS *
120.825
RYW AWOS-3PT
119.375

WACO
115.3 ACT 
Chan 100
N31°39.73'-W97°16.14'
L-19, H-6

MAVERICK
113.1 TTT 
Chan 78

GOOCH SPRINGS
112.5 AGJ 
Chan 72

WINDU
N31°31.83'
W97°04.95'
H-6

BLEWE
N31°12.46'
W97°12.54'


SEWZY
N30°48.80'
W97°21.74'
VERTICAL NAVIGATION
PLANNING
Expect 13000

LAGO VISTA TX/
RUSTY ALLEN

LAKEWAY
AIRPARK

AUSTIN-BERGSTROM
INTL

SAN MARCOS RGNL

CENTEX
112.8 CWK 
Chan 75
N30°22.71'-W97°31.79'

NOTE: RADAR required.
NOTE: DME required.

NOTE: Chart not to scale.

ARRIVAL ROUTE DESCRIPTION

WACO TRANSITION (ACT.BLEWE5): From over ACT VORTAC on ACT R-165 to BLEWE. Thence

WINDU TRANSITION (WINDU.BLEWE5): From over WINDU on CWK R-012 to BLEWE. Thence. . . .

. . . .From over BLEWE on CWK R-012 to SEWZY, then on CWK R-012 to CWK VORTAC. Expect vectors to final approach course at or prior to CWK VORTAC.

SC-3, 30 NOV 2023 to 28 DEC 2023

SC-3, 30 NOV 2023 to 28 DEC 2023