LOC/DME I-ACD	APP CRS	Rwy ldg	10503
109.7	312°	TDZE	4858
Chan 34		Apt Elev	4861

LDA/DME RWY 29
GRAND JUNCTION RGNL (GJT)

Autopilot coupled approach NA inside 2.0 DME.
Circling NA for Cat D north of Rwy 11-29.

MISSED APPROACH: Climb to 7000 via heading 300°, then climbing left turn to 10000 direct JNC VOR/DME and hold.

ATIS	DENVER APP CON ★	GRAND JUNCTION TOWER ★	GND CON	UNICOM
118.55	119.7 317.4	118.1 (CTAF) L 257.8	121.7 257.8	122.95

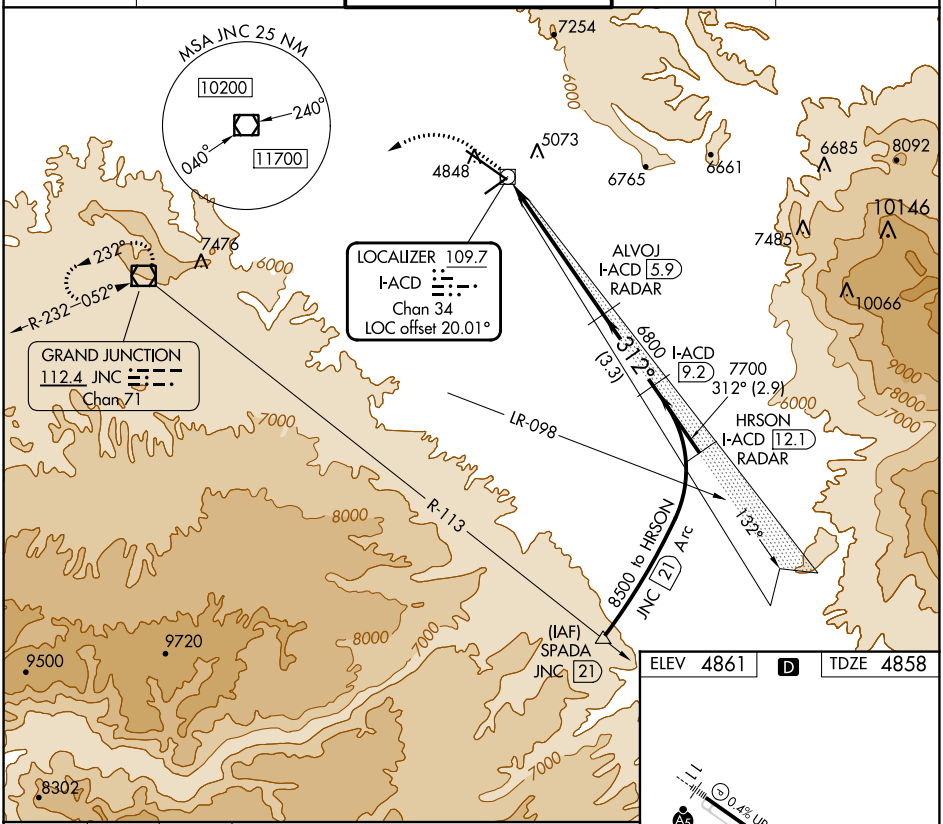

ELEV 4861 D TDZE 4858

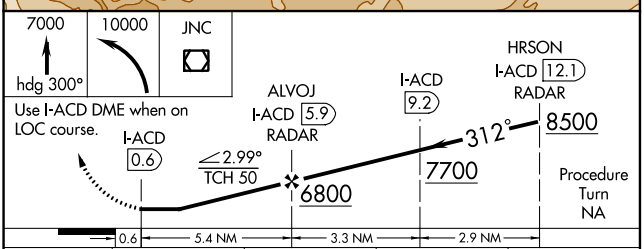

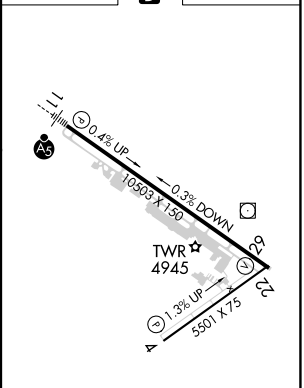

CATEGORY	A	B	C	D
S-29	5400-1 542 (600-1)		5400-1½ 542 (600-1½)	5400-1¾ 542 (600-1¾)
CIRCLING	5400-1 539 (600-1)	5520-1 659 (700-1)	5620-2¼ 759 (800-2¼)	5620-2½ 759 (800-2½)

HIRL Rwy 11-29 L
MIRL Rwy 4-22
REIL Rwys 4, 22 and 29

SW-1, 30 NOV 2023 to 28 DEC 2023

SW-1, 30 NOV 2023 to 28 DEC 2023