VOR/DME MOT	APP CRS	Rwy ldg 5955
117.1	067°	TDZE 1712
Chan 118		Apt Elev 1716

VOR RWY 8
MINOT INTL (MOT)

Rwy 8 helicopter visibility reduction below ¾NA.

MISSED APPROACH: Climb to 3800 then right turn direct MOT VOR/DME and hold.

ASOS	MINOT APP CON ★	MAGIC CITY TOWER ★	GND CON	UNICOM
118.725	119.6 363.8	118.2 (CTAF) L 251.125	121.9	122.95

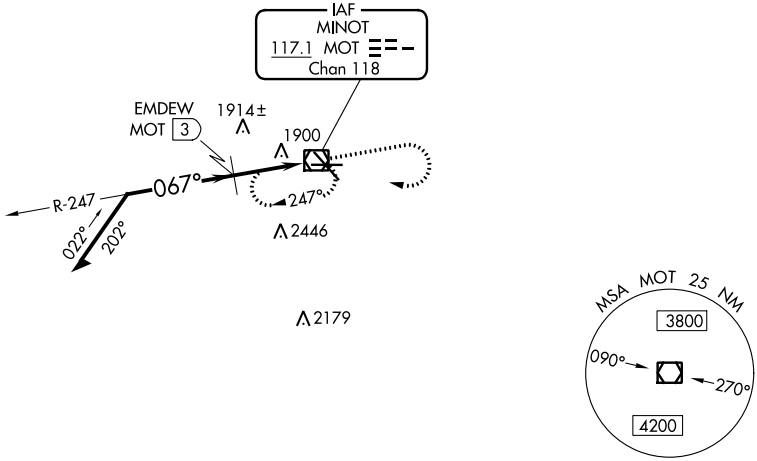

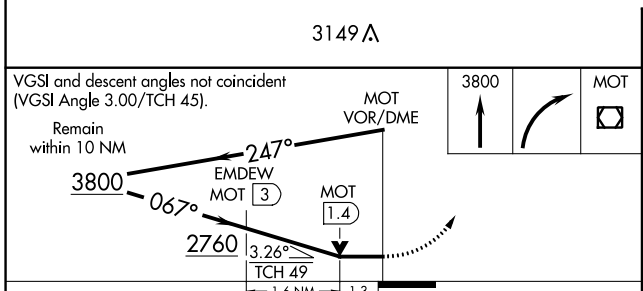

CATEGORY	A	B	C	D
S-8	2760-1¼ 1048 (1100-1¼)	2760-1½ 1048 (1100-1½)	2760-3 1048 (1100-3)	
CIRCLING	2760-1¼ 1044 (1100-1¼)	2760-1½ 1044 (1100-1½)	2800-3 1084 (1100-3)	
EMDEW FIX MINIMUMS				
S-8	2180-1 468 (500-1)		2180-1⅜ 468 (500-1⅜)	2180-1½ 468 (500-1½)
CIRCLING	2200-1 484 (500-1)	2240-1 524 (600-1)	2800-3 1084 (1100-3)	

ELEV 1716 D TDZE 1712

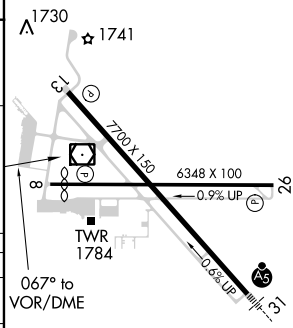

REIL Rwy 13
REIL Rwys 8 and 26 L
HIRL Rwys 8-26 and 13-31 L

NC-1, 30 NOV 2023 to 28 DEC 2023

NC-1, 30 NOV 2023 to 28 DEC 2023