LOC BC RWY 16
REDDING RGNL (RDD)

LOC/DME I-RDD	APP CRS	Rwy ldg 7003
108.7	166°	TDZE 505
Chan 24		Apt Elev 505

DME required.

Rwy 16 helicopter visibility reduction below ¾ SM NA.

MISSED APPROACH: Climb to 2000 then climbing left turn to 5000 on heading 015° and RDD VOR/DME R-044 to ITMOR INT/RDD 12 DME and hold, continue climb-in-hold to 5000.

ATIS	OAKLAND CENTER	REDDING TOWER ★	GND CON	UNICOM
124.1	132.2 350.3	119.8 (CTAF) L 269.25	121.7	122.95

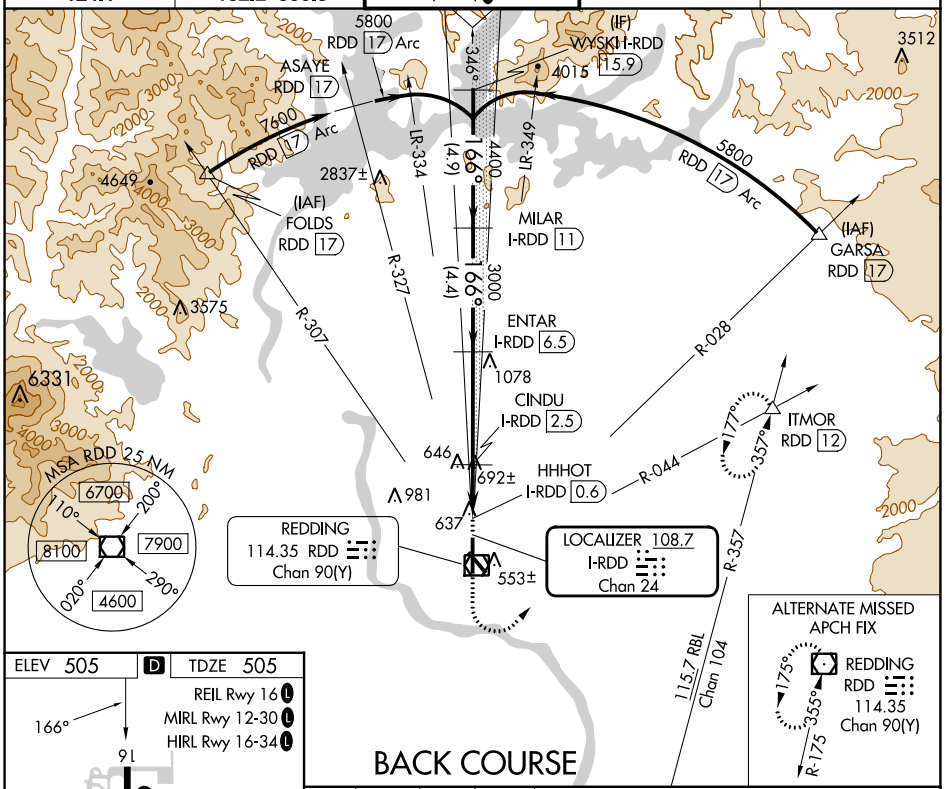

BACK COURSE

ELEV 505 | D | TDZE 505

REIL Rwy 16 L
MIRL Rwy 12-30 L
HIRL Rwy 16-34 L

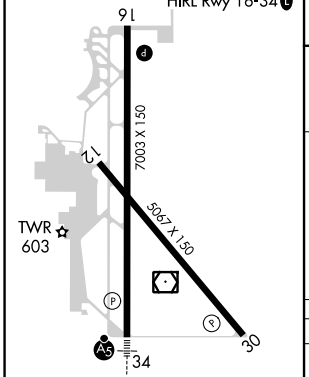

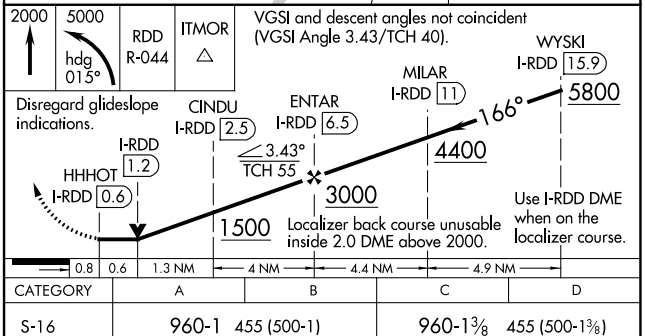

CATEGORY	A	B	C	D
S-16	960-1 455 (500-1)		960-1⅜ 455 (500-1⅜)	
C CIRCLING	960-1 455 (500-1)	1000-1 495 (500-1)	1120-1¾ 615 (700-1¾)	1340-2¾ 835 (900-2¾)

SW-2, 30 NOV 2023 to 28 DEC 2023

SW-2, 30 NOV 2023 to 28 DEC 2023