WAAS CH 56405 W25A	APP CRS 254°	Rwy ldg 4558 TDZE 812 Apt Elev 813

RNAV (GPS) RWY 25
FINDLAY (FDY)

RNP APCH-GPS.

For uncompensated Baro-VNAV systems, LNAV/VNAV NA below -16°C or above 47°C. Baro-VNAV and VDP NA when using Lima Allen County altimeter setting. When local altimeter setting not received, use Lima Allen County altimeter setting: increase all DAs/MDAs 80 feet; increase LPV visibility ⅛ SM all Cats; increase LNAV Cat C/D and Circling Cat C/D visibility ¼ SM. Circling Rwy 7 NA at night.

MISSED APPROACH: Climb to 2500 direct PURIC and hold.

ASOS	TOLEDO APP CON	UNICOM
132.85	120.8 317.55	122.725 (CTAF) L

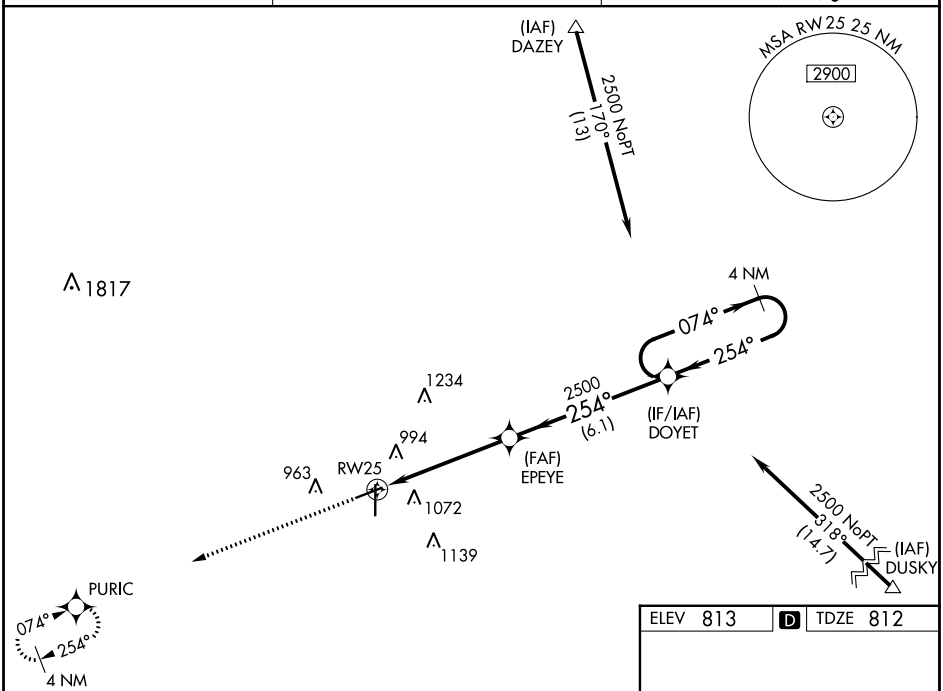

ELEV 813 D TDZE 812

2500 PURIC

VGSI and RNAV glidepath not coincident (VGSI Angle 3.00/TCH 31).

4 NM Holding Pattern

*LNAV only

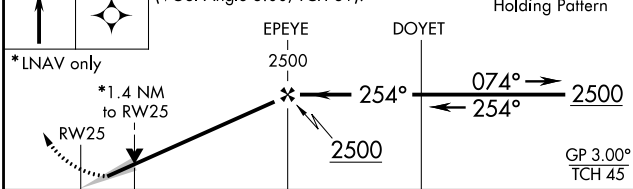

CATEGORY	A	B	C	D
LPV DA	1116-1 304 (400-1)			
LNAV/VNAV DA	1411-2 599 (600-2)			
LNAV MDA	1280-1 468 (500-1)		1280-1⅜ 468 (500-1⅜)	1280-1½ 468 (500-1½)
CIRCLING	1440-1 627 (700-1)		1440-1¾ 627 (700-1¾)	1540-2¼ 727 (800-2¼)

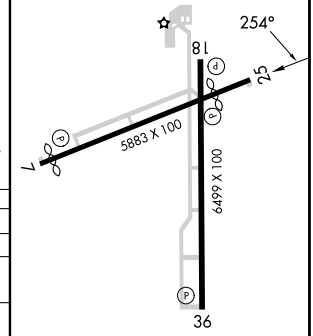

HIRL Rwys 7-25 and 18-36 L
REIL Rwys 7, 25 and 36 L

EC-2, 30 NOV 2023 to 28 DEC 2023
EC-2, 30 NOV 2023 to 28 DEC 2023