WAAS CH 72705 W36A	APP CRS 005°	Rwy ldg 6499 TDZE 809 Apt Elev 813

RNAV (GPS) RWY 36
FINDLAY (FDY)

RNP APCH-GPS.

For uncompensated Baro-VNAV systems, LNAV/VNAV NA below -16°C or above 47°C.
Baro-VNAV and VDP NA when using Lima Allen County altimeter setting.
When local altimeter setting not received, use Lima Allen County altimeter setting: increase all DAs/MDAs 80 feet; increase LNAV Cat C/D visibility ⅛ SM and Circling Cat C/D visibility ¼ SM.
Circling Rwy 7 NA at night.

MISSED APPROACH: Climb to 2500 direct GAVEY and hold.

ASOS	TOLEDO APP CON	UNICOM
132.85	120.8 317.55	122.725 (CTAF) L

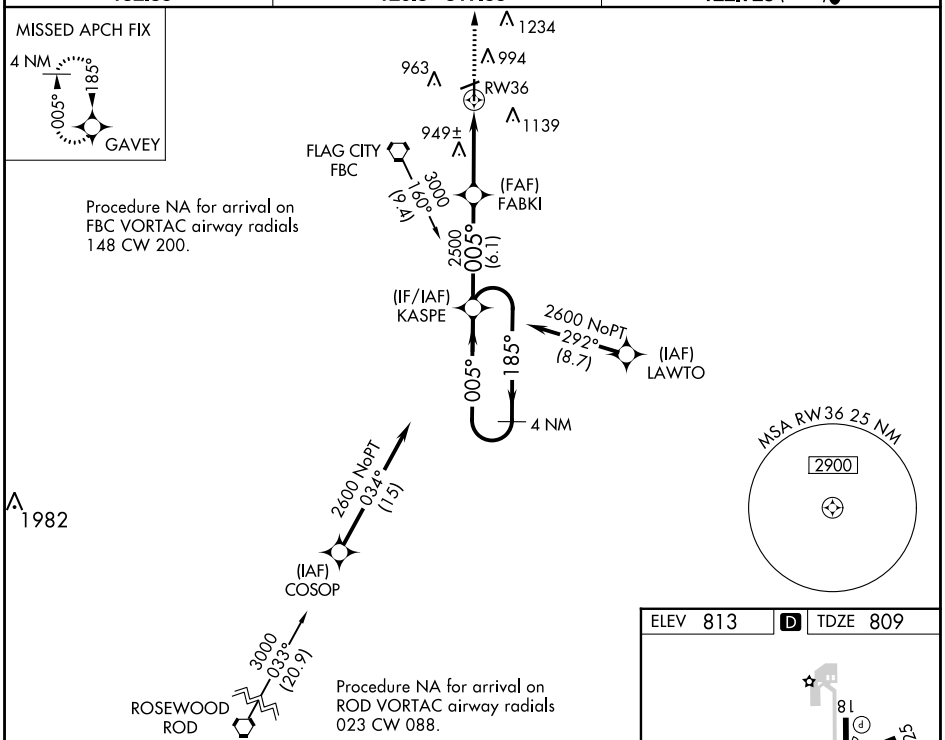

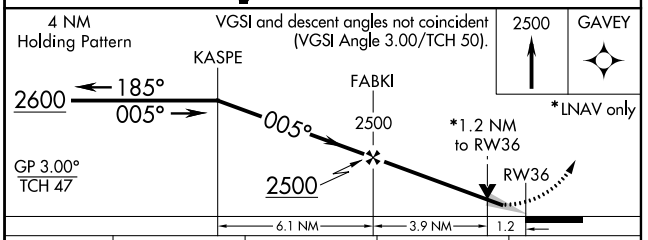

CATEGORY	A	B	C	D
LPV DA	1106-1 297 (300-1)			
LNAV/VNAV DA	1229-1½ 420 (500-1½)			
LNAV MDA	1220-1 411 (500-1)		1220-1¼ 411 (500-1¼)	
CIRCLING	1440-1 627 (700-1)		1440-1¾ 627 (700-1¾)	1540-2¼ 727 (800-2¼)

ELEV 813 D TDZE 809

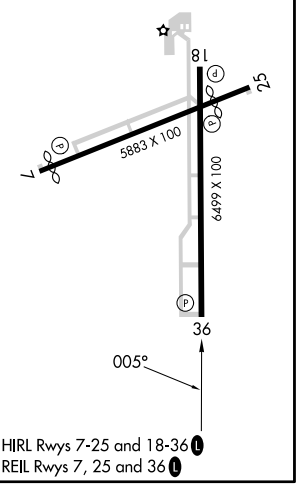

HIRL Rwys 7-25 and 18-36 L
REIL Rwys 7, 25 and 36 L

EC-2, 30 NOV 2023 to 28 DEC 2023
EC-2, 30 NOV 2023 to 28 DEC 2023