REDSTONE ARSENAL, ALABAMA

RNAV (GPS) RWY 35

WAAS CH **50238** **W35A**	APCH CRS **353°**	Rwy ldg **7300** TDZE **661** Arpt Elev **685**

AL-703 (USA)

REDSTONE AAF (KHUA)

RNP APCH - GPS

* Circling not authorized E of Rwy 17-35.

MISSED APPROACH: Climb to 3000 direct IPUDE and hold.

ATIS	HUNTSVILLE APP CON/DEP CON	TOWER★	PAR
120.65	**125.6 354.1**	**126.95** (CTAF) **290.275**	

Visibility reduction by helicopters not authorized.

Inoperative table does not apply to LPV all CAT and LNAV CAT AB.

For uncompensated Baro-VNAV systems, LNAV/VNAV NA below -9°C (16°F) or above 54°C (130°F).

Procedure not authorized for arrivals at RQZ VORTAC airway R-147 CW R-261.

Procedure not authorized when R2104A or R2104C or R2104D are active.

Procedure not authorized for arrivals at FEWER southeast bound on T429.

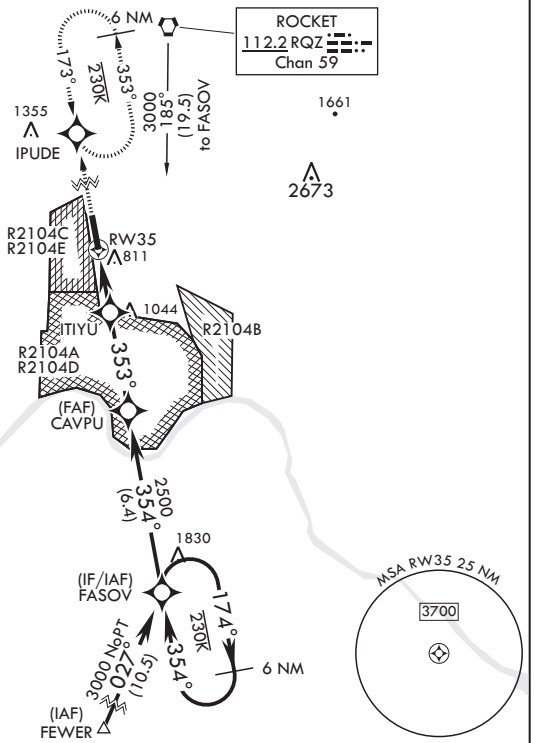

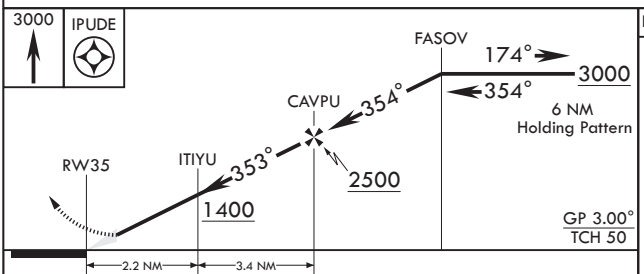

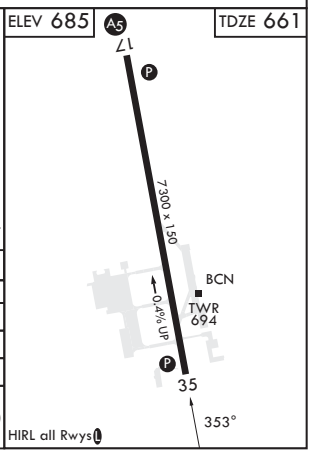

CATEGORY	A	B	C	D	E
LPV DA	954-1		293	(300-1)	
LNAV/VNAV DA	1140-1⅝		479	(500-1⅝)	
LNAV MDA	1320-1 659 (700-1)		1320-1⅞ 659 (700-1⅞)		
C CIRCLING*	1320-1 635 (700-1)		1480-2¼ 795 (800-2¼)	1740-3 1055 (1100-3)	

SE-4, 30 NOV 2023 to 28 DEC 2023