ILS or LOC RWY 28
SOUTHWEST MICHIGAN RGNL (BEH)

LOC I-BEH 108.5 Chan 22	APP CRS 274°	Rwy ldg 6006 TDZE 649 Apt Elev 649

RNAV 1-GPS required.
DME Required for LOC only.
T Circling Rwy 14 and 32 NA at night.
A NA For inop ALS, increase S-LOC 28 Cat C/D visibility to 1⅛ SM.

MALSR

MISSED APPROACH: Climb to 1300 then climbing right turn to 3000 direct WOVKA and hold.

ASOS	SOUTH BEND APP CON*		SOUTH BEND CLNC DEL	UNICOM
121.55	118.55	257.8	119.7	123.0 (CTAF) L

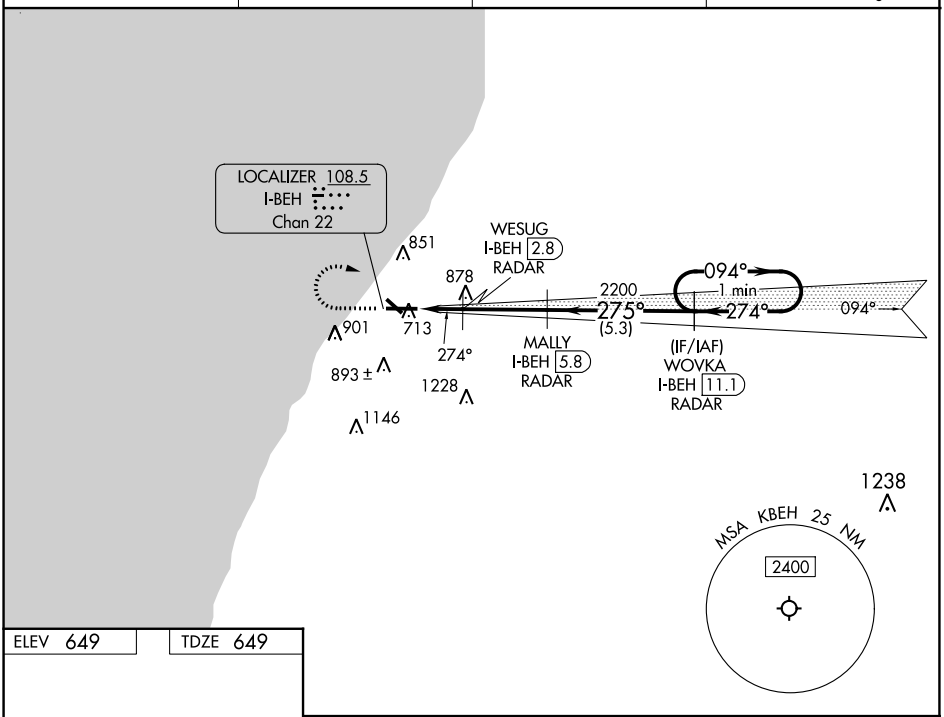

ELEV 649 | TDZE 649

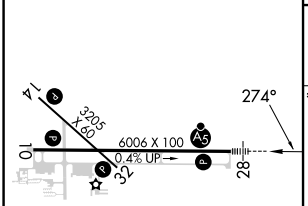

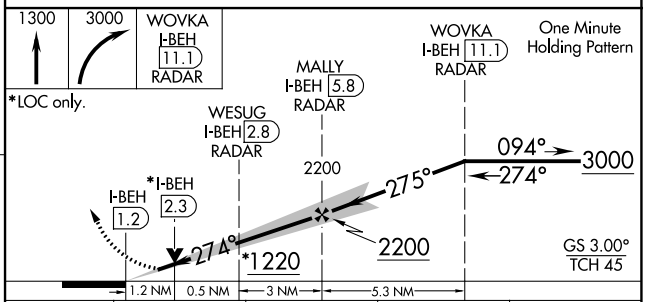

CATEGORY	A	B	C	D
S-ILS 28	849-½ 200 (200-½)			
S-LOC 28	1060-½ 411 (500-½)		1060-¾ 411 (500-¾)	
C CIRCLING	1140-1 491 (500-1)	1160-1 511 (600-1)	1300-1¾ 651 (700-1¾)	1340-2 691 (700-2)

REIL Rwys 10, 14 and 32 L
MIRL Rwy 14-32 L
HIRL Rwy 10-28 L

EC-1, 30 NOV 2023 to 28 DEC 2023
EC-1, 30 NOV 2023 to 28 DEC 2023