WAAS	APP CRS		
CH **45822**	**275°**	Rwy ldg	**6006**
W28A		TDZE	**649**
		Apt Elev	**649**

RNAV (GPS) RWY 28
SOUTHWEST MICHIGAN RGNL (BEH)

RNP APCH.

For uncompensated Baro-VNAV systems, LNAV/VNAV NA below -19°C (-2°F) or above 39°C (102°F).
Circling Rwy 14, 32 NA at night.

MALSR

MISSED APPROACH: Climb to 2500 direct ZUYDU and hold.

ASOS	SOUTH BEND APP CON*	SOUTH BEND CLNC DEL	UNICOM
121.55	**118.55 257.8**	**119.7**	**123.0** (CTAF) L

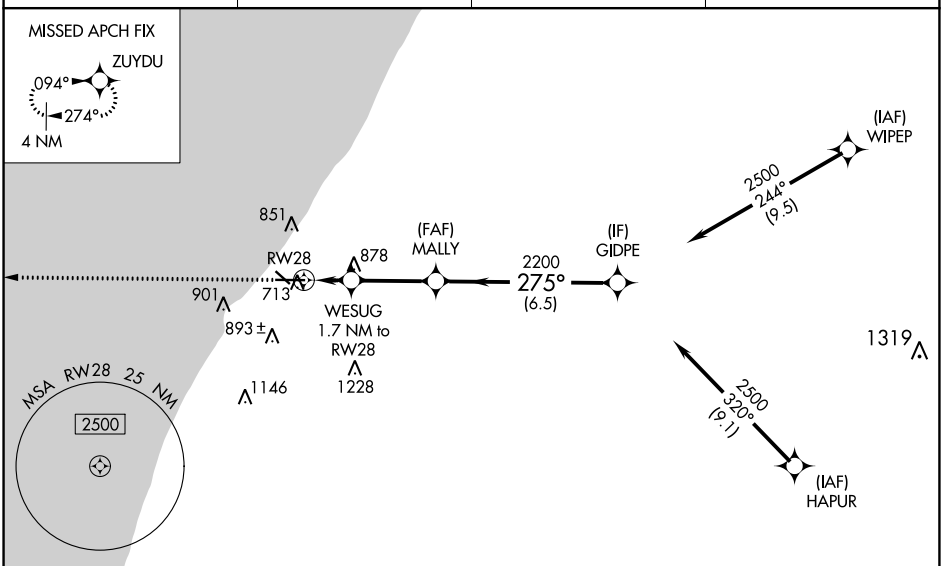

ELEV 649	TDZE 649

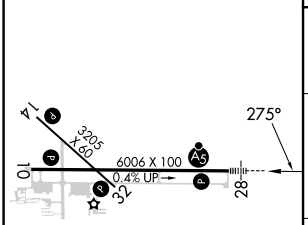

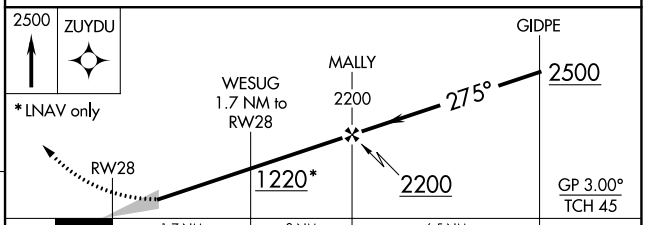

CATEGORY	A	B	C	D
LPV DA	849-½ 200 (200-½)			
LNAV/VNAV DA	941-½ 292 (300-½)			
LNAV MDA	1140-½ 491 (500-½)		1140-1 491 (500-1)	
C CIRCLING	1140-1 491 (500-1)	1160-1 511 (600-1)	1300-1¾ 651 (700-1¾)	1340-2 691 (700-2)

REIL Rwys 10, 14 and 32 L
MIRL Rwy 14-32 L
HIRL Rwy 10-28 L

EC-1, 30 NOV 2023 to 28 DEC 2023

EC-1, 30 NOV 2023 to 28 DEC 2023