LOC RWY 28
HAZLETON RGNL (HZL)

LOC/DME I-HZL	APP CRS	Rwy ldg 4898
110.5	284°	TDZE 1603
Chan 42		Apt Elev 1603

RNAV 1-GPS required for procedure entry.
RNAV 1-GPS required from MAP to ECEDI.

T A NA — Rwy 28 helicopter visibility reduction below ¾ SM NA. Inop table does not apply to Cats A/B. For inop ALS, increase Cat C/D visibility to 1⅞ SM.

MALS A4

MISSED APPROACH: Climb to 4400 direct ECEDI and hold.

AWOS-3	WILKES-BARRE APP CON	CLNC DEL	UNICOM
119.975	126.3 256.7	121.7	123.0 (CTAF) L

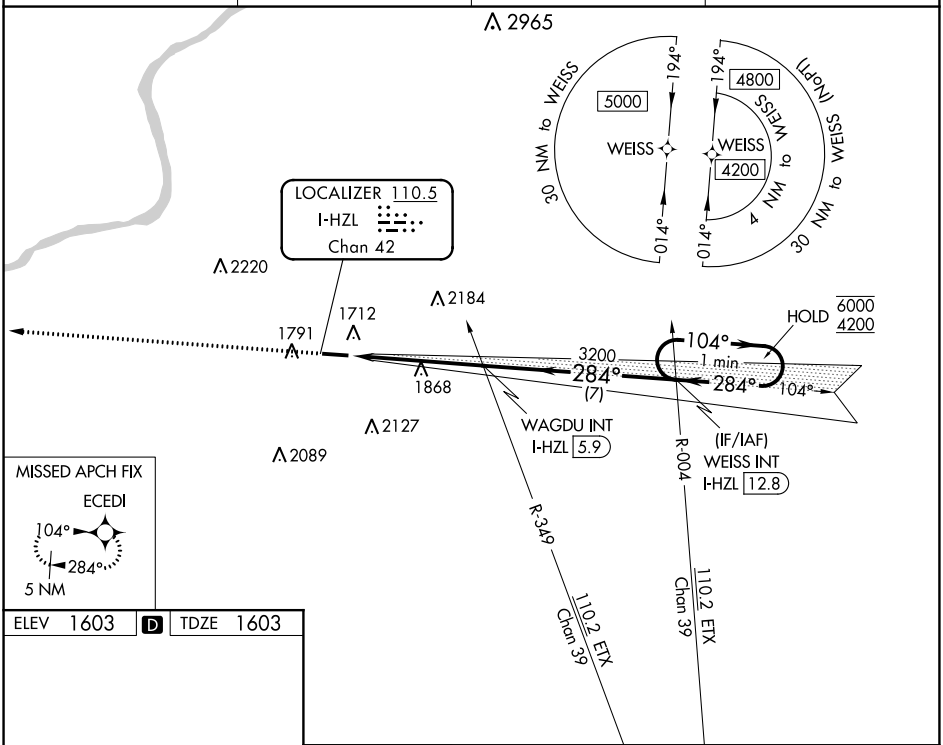

ELEV 1603 D TDZE 1603

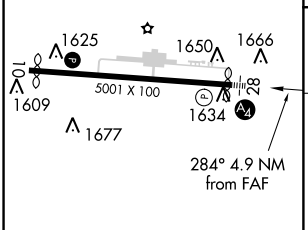

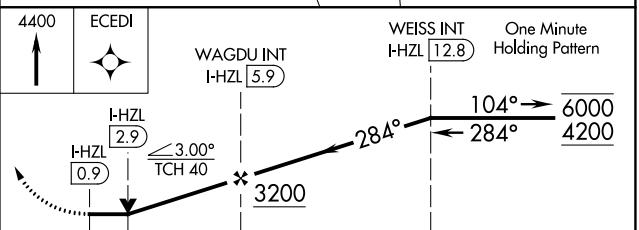

REIL Rwy 10 L
MIRL Rwy 10-28 L

FAF to MAP 4.9 NM					
Knots	60	90	120	150	180
Min:Sec	4:54	3:16	2:27	1:58	1:38

CATEGORY	A	B	C	D
S-LOC 28	2280-1 677 (700-1)		2280-1¾ 677 (700-1¾)	
C CIRCLING	2280-1 677 (700-1)	2400-1 797 (800-1)	2480-2½ 877 (900-2½)	2520-3 917 (1000-3)

NE-4, 30 NOV 2023 to 28 DEC 2023