JACKSONVILLE, ARKANSAS

TACAN RWY 25

TACAN LRF Chan 29	APCH CRS 259°	Rwy ldg 12,007 TDZE 301 Arpt Elev 312

AL-738 [USAF]

LITTLE ROCK AFB (KLRF)

T

* When ALS inop, increase CAT AB RVR to 55, vis to 1 mile; CAT CDE vis to 1⅜ miles.
** Circling not authorized S of Rwy 07-25.

ALSF-2

MISSED APPROACH: Climbing right turn to 3000 to intercept LRF R-342 outbound to HERCK and hold as published.

ALTERNATE MISSED APPROACH: Climbing to 3000, fly runway heading until LRF 2 DME, then turn right heading 360°, EFC from ATC.

ATIS ★	APP CON	TOWER	GND CON	CLNC DEL
119.175 251.1	119.5 306.2	120.6 269.075	132.8 275.8	253.5

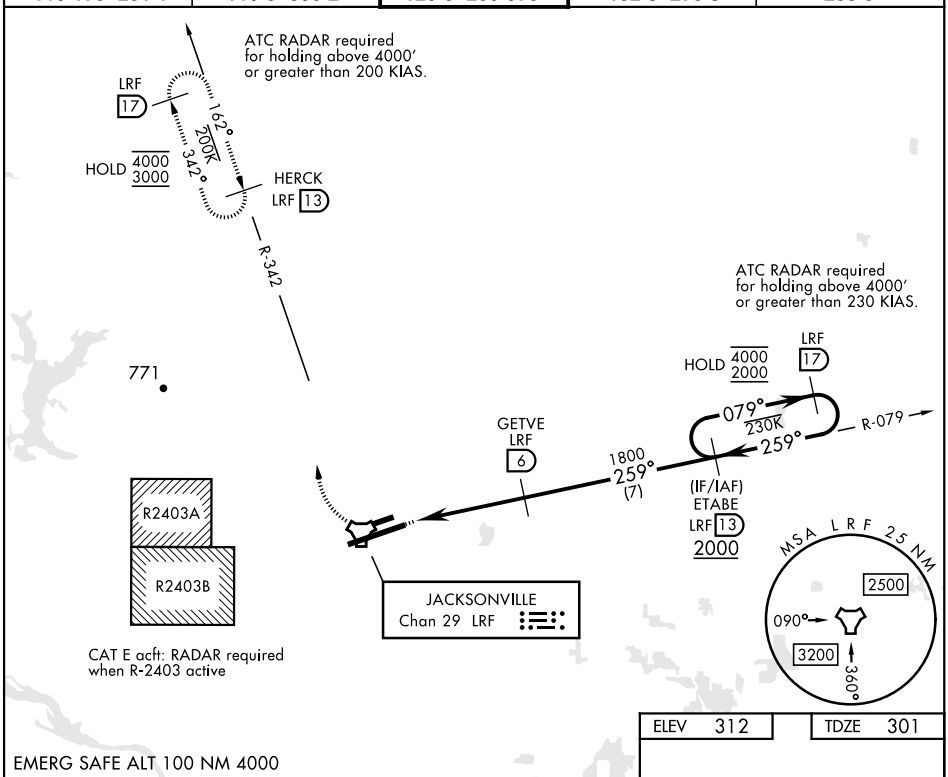

SC-1, 30 NOV 2023 to 28 DEC 2023

SC-1, 30 NOV 2023 to 28 DEC 2023

EMERG SAFE ALT 100 NM 4000

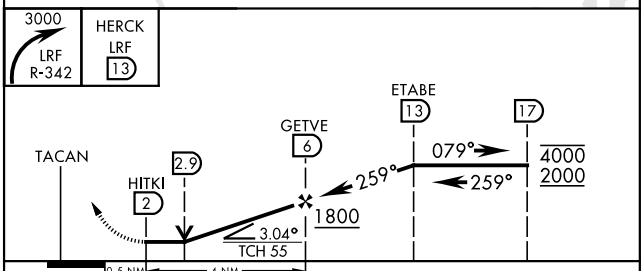

ELEV 312 | TDZE 301

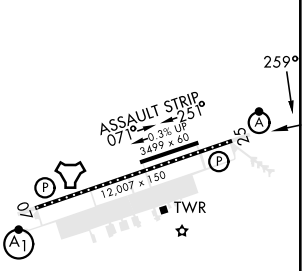

CATEGORY	A	B	C	D	E
S-25 *	800/24 499 (500-½)		800/50 499 (500-1)		
C CIRCLING **	800-1 488 (500-1)	920-1 608 (700-1)	920-1¾ 608 (700-1¾)	1040-2¼ 728 (800-2¼)	1040-2½ 728 (800-2½)

HIRL Rwy 07-25
TDZL/CL Rwy 25

JACKSONVILLE, ARKANSAS 34°55′N-92°09′W LITTLE ROCK AFB (KLRF)

Orig 07SEP23

TACAN RWY 25