RNAV (GPS) RWY 32

FITCHBURG MUNI (FIT)

WAAS CH 48944 W32A	APP CRS 325°	Rwy ldg 4538 TDZE 337 Apt Elev 345

RNP APCH - GPS.

Rwy 32 helicopter visibility reduction below 1 SM NA.
Procedure NA when R-4102 A & B are active.
-22°C Circling NA southwest of Rwy 14-32 at night.

MISSED APPROACH: Climb to 3500 direct TAYUN and on track 041° to DALIA and hold.

ASOS	BOSTON APP CON	UNICOM	
135.175	124.4 279.6	122.7 (CTAF)	123.0 L

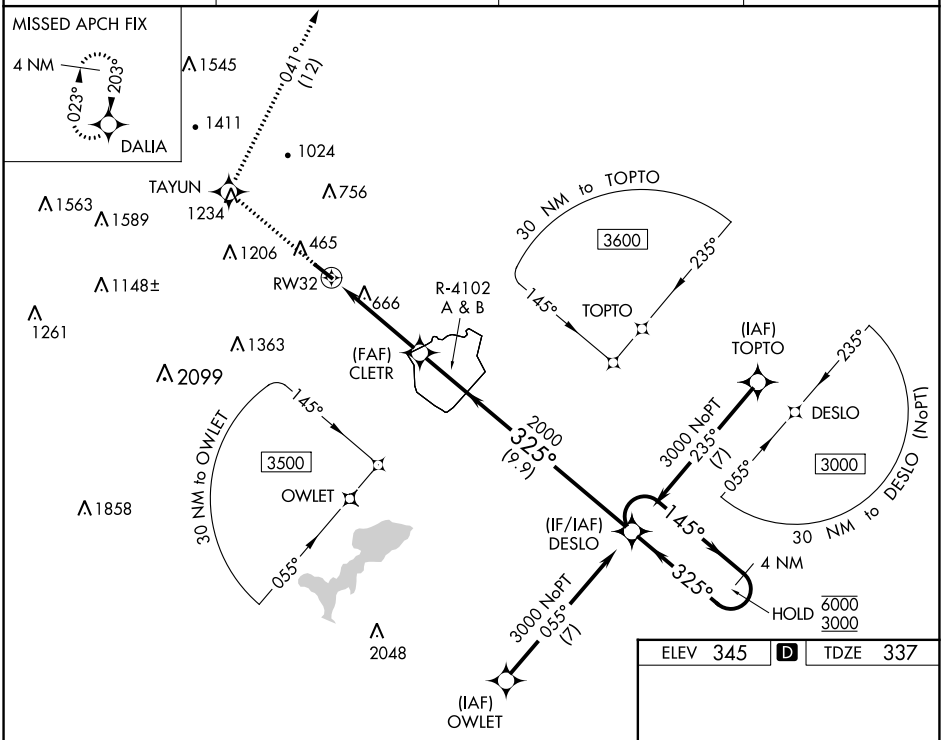

3500	TAYUN	tr 041°	DALIA

VGSI and RNAV glidepath not coincident (VGSI Angle 3.50/TCH 46).

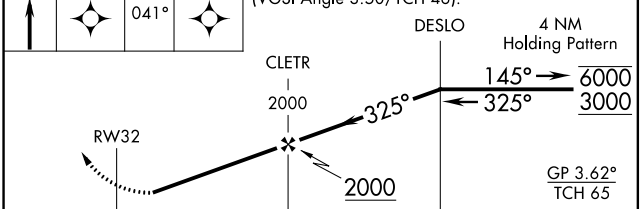

ELEV 345 D TDZE 337

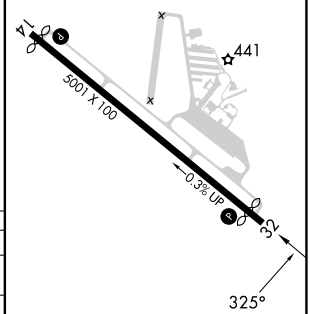

MIRL Rwy 14-32 L
REIL Rwys 14 and 32 L

CATEGORY	A	B	C	D
LPV DA	773-1¼ 436 (500-1¼)			NA
LNAV MDA	960-1 623 (700-1)		960-1¾ 623 (700-1¾)	NA
C CIRCLING	1080-1 735 (800-1)	1380-1½ 1035 (1100-1½)	1520-3 1175 (1200-3)	NA

NE-1, 30 NOV 2023 to 28 DEC 2023

NE-1, 30 NOV 2023 to 28 DEC 2023