LOM CI	APP CRS	Rwy ldg	7203
400	337°	TDZE	796
		Apt Elev	799

NDB RWY 34

CHIPPEWA COUNTY INTL (CIU)

When local altimeter setting not received, use Sault-Ste Marie Muni/ Sanderson Fld altimeter setting and increase all MDA 60 feet and increase S-34 Cat C/D visibility to 1⅜ .

NA

MISSED APPROACH: Climb to 2600 direct KOLOE LOM and hold.

AWOS-3PT	TORONTO CENTER	UNICOM
127.575	132.65 344.5	123.0 (CTAF) L

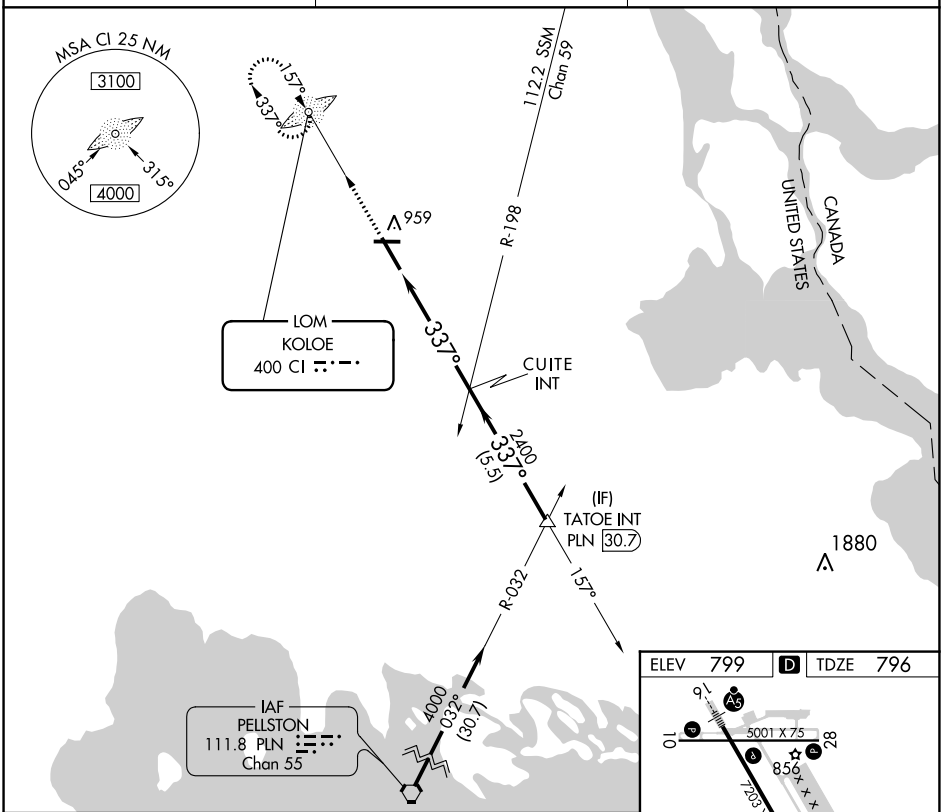

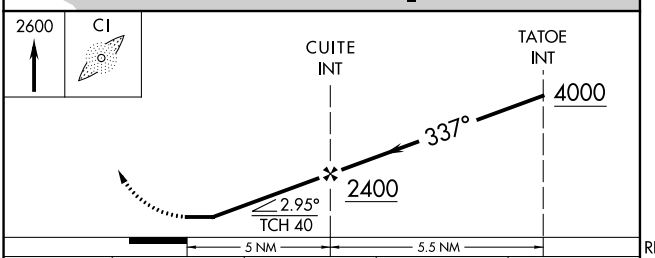

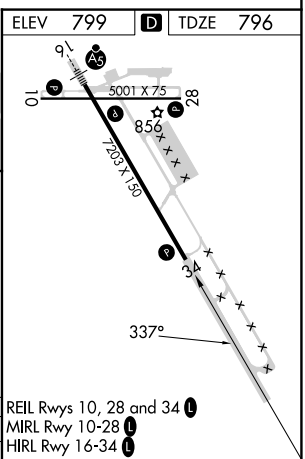

REIL Rwys 10, 28 and 34 L
MIRL Rwy 10-28 L
HIRL Rwy 16-34 L

CATEGORY	A	B	C	D
S-34	1220-1 424 (500-1)		1220-1¼ 424 (500-1¼)	
C CIRCLING	1260-1 461 (500-1)		1260-1½ 461 (500-1½)	1360-2 561 (600-2)

FAF to MAP 5 NM					
Knots	60	90	120	150	180
Min:Sec	5:00	3:20	2:30	2:00	1:40