RNAV (GPS) RWY 32
MANSFIELD LAHM RGNL (MFD)

WAAS CH 99611 W32A	APP CRS 323°	Rwy ldg 9001 TDZE 1293 Apt Elev 1297

Baro-VNAV NA when using Marion altimeter setting. For uncompensated Baro-VNAV systems, LNAV/VNAV NA below -17°C (2°F) or above 46°C (114°F). DME/DME RNP-0.3 NA. When local altimeter not received, use Marion altimeter setting and increase all DA 107 feet and all MDA 120 feet, LNAV/VNAV all Cats visibility ½ SM, LNAV Cat C/D visibility ⅜ SM and Circling Cat C/D visibility ½ SM. For inop MALSR when using Marion altimeter setting increase LPV all Cats visibility to 1. VDP NA with Marion altimeter setting. ** RVR 1800 authorized with use of FD or AP or HUD to DA, NA when using Marion altimeter setting.

MALSR

MISSED APPROACH: Climb to 3000 direct UPIYO and hold.

ATIS	CLEVELAND APP CON ★	MANSFIELD TOWER ★	GND CON	UNICOM
125.3	124.2 360.65	119.8 (CTAF) L 291.775	121.8 291.775	122.95

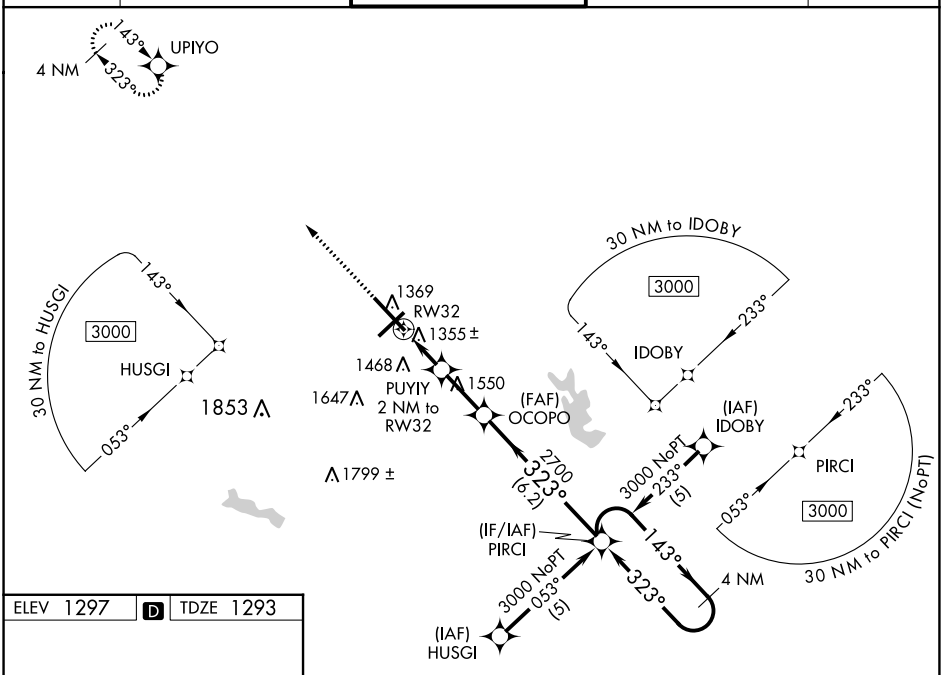

ELEV 1297 D TDZE 1293

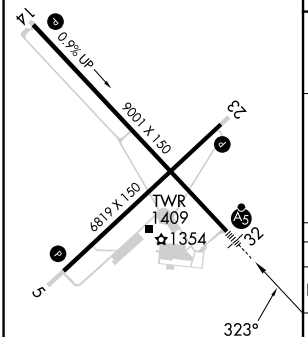

HIRL Rwys 5-23 and 14-32 L
REIL Rwys 5 and 23 L

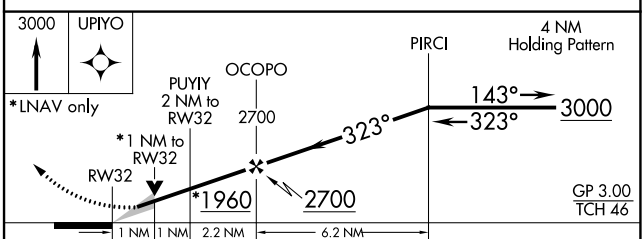

CATEGORY	A	B	C	D
LPV DA**	1493/24 200 (200-½)			
LNAV/VNAV DA	1789/60 496 (500-1¼)			
LNAV MDA	1660/24 367 (400-½)		1660/35 367 (400-⅝)	
C CIRCLING	1760-1 463 (500-1)		2000-2 703 (800-2)	2000-2¼ 703 (800-2¼)

EC-2, 30 NOV 2023 to 28 DEC 2023
EC-2, 30 NOV 2023 to 28 DEC 2023