# VOR RWY 35

## LAWTON-FORT SILL RGNL (LAW)

| VOR/DME LAW 116.85 Chan 115(Y) | APP CRS 349° | Rwy ldg 8599 TDZE 1089 Apt Elev 1110 |
|---|---|---|

For inop ALS, increase Cat C/D visibility to 1⅛ SM.

MALSR

MISSED APPROACH: Climbing left turn to 2800 direct LAW VOR/DME and hold, continue climb-in-hold to 2800.

| ATIS | FORT SILL APP CON | LAWTON TOWER ★ | GND CON | UNICOM |
|---|---|---|---|---|
| 120.75 | 120.55 322.4 | 119.9 (CTAF) L 257.8 | 121.9 | 122.95 |

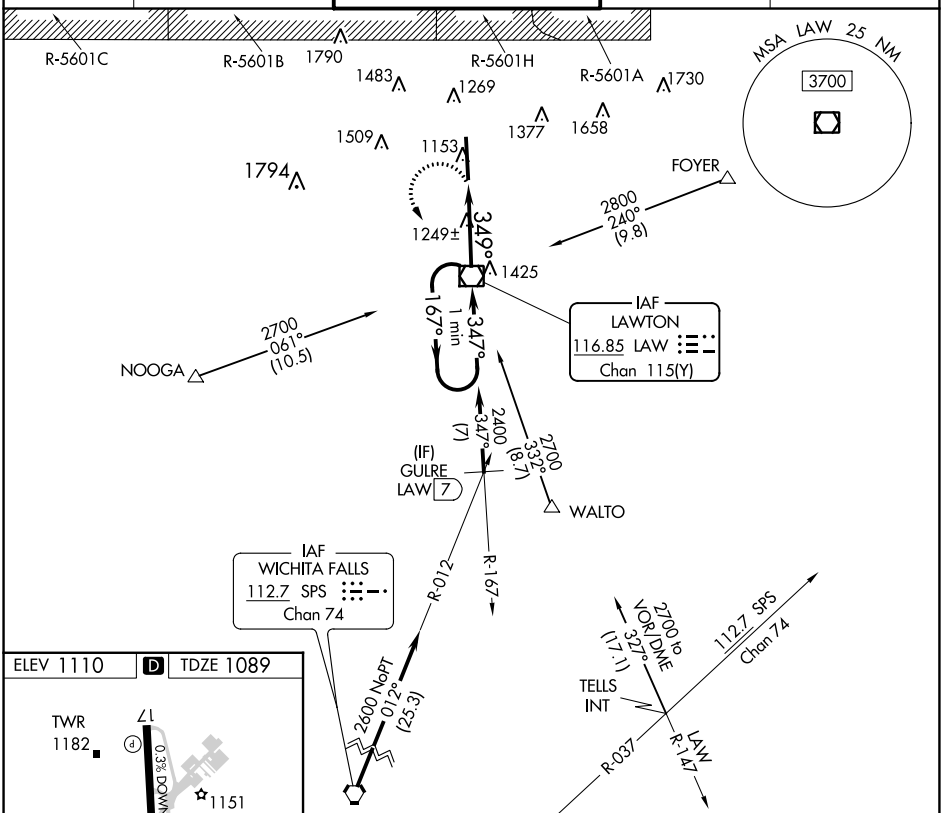


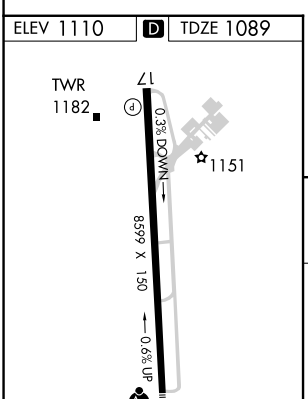


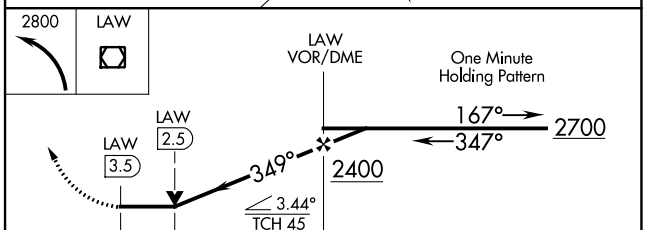


FAF to MAP 3.5 NM

| Knots | 60 | 90 | 120 | 150 | 180 |
|---|---|---|---|---|---|
| Min:Sec | 3:30 | 2:20 | 1:45 | 1:24 | 1:10 |

| CATEGORY | A | B | C | D |
|---|---|---|---|---|
| S-35 | 1500-½ | 411 (500-½) | 1500-¾ | 411 (500-¾) |
| C CIRCLING | 1620-1 | 510 (600-1) | 1820-2 710 (800-2) | 1820-2¼ 710 (800-2¼) |




SC-1, 30 NOV 2023 to 28 DEC 2023