WAAS CH 45505 W26A	APP CRS 264°	Rwy ldg 5500 TDZE 671 Apt Elev 672

RNAV (GPS) RWY 26
KEOKUK MUNI (EOK)

RNP APCH - GPS.

Circling Rwy 32 NA at night. Baro-VNAV and VDP NA when using Burlington altimeter setting. Inop table does not apply to LPV. For uncompensated Baro-VNAV systems, LNAV/VNAV NA below -21°C or above 54°C. When local altimeter setting not received, use Burlington altimeter setting and increase LPV DA to 927 feet, increase LNAV/VNAV DA to 1005 feet, increase all MDAs 60 feet, and Circling visibility Cat C ¼ SM. For inop ALS, increase LNAV/VNAV all Cats visibility to ⅞ SM and LNAV all Cats visibility to 1 SM. For inop ALS, when using Burlington altimeter setting, increase LNAV/VNAV all Cats and LNAV Cats A and B visibility to 1 SM.

MALSR

MISSED APPROACH: Climb to 2700 direct RITOY and hold.

AWOS-3	KANSAS CITY CENTER	UNICOM
118.375	126.225 317.775	122.8 (CTAF)

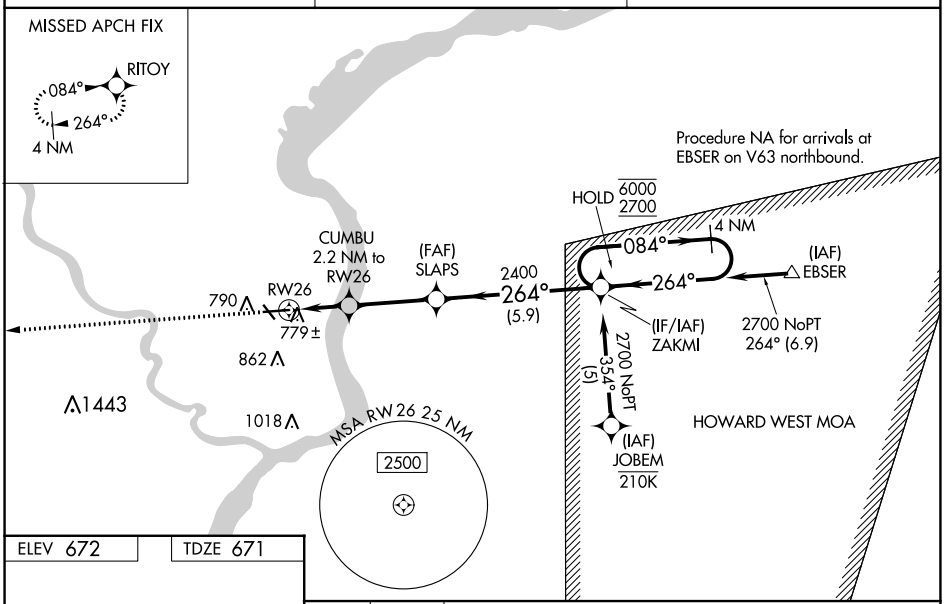

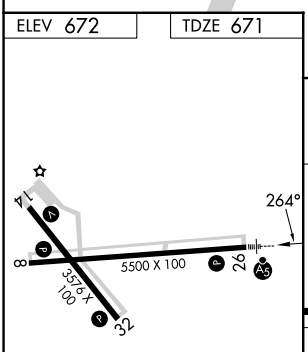

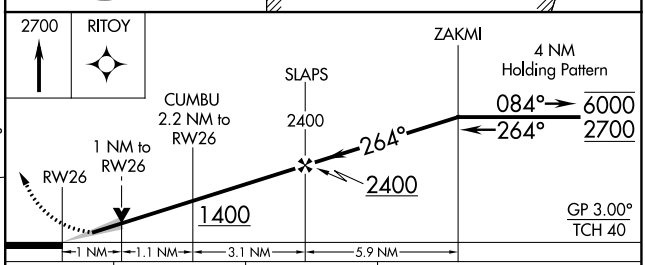

CATEGORY	A	B	C	D
LPV DA	871-¾ 200 (200-¾)			NA
LNAV/VNAV DA	949-¾ 278 (300-¾)			NA
LNAV MDA	1040-¾ 369 (400-¾)			NA
CIRCLING	1180-1 508 (600-1)	1220-1 548 (600-1)	1220-1½ 548 (600-1½)	NA

REIL Rwys 8, 14, and 32
MIRL Rwys 8-26 and 14-32

NC-3, 30 NOV 2023 to 28 DEC 2023

NC-3, 30 NOV 2023 to 28 DEC 2023