| LOC I-AYS | APP CRS | Rwy ldg | 5992 |
|---|---|---|---|
| 108.3 | 184° | TDZE | 140 |
| | | Apt Elev | 141 |

# ILS Z or LOC Z RWY 19

## WAYCROSS-WARE COUNTY (AYS)

ADF Required. When local altimeter setting not received, use Alma altimeter setting: increase DA to 390 feet and all MDA 60 feet; increase S-LOC 19 Cat C/D visibility ⅛ mile; increase Circling Cat C/D visibility ¼ mile. For inop MALSR, increase S-LOC 19 Cat C/D visibility to 1 mile. For inop MALSR when using Alma altimeter setting, increase S-LOC 19 Cat C/D visibility to 1⅜ mile. Increase SHOGI Fix Minimums S-LOC 19 Cat C/D visibility to 1⅛ mile. Night Landing Rwy 5, 31 NA.

MALSR

MISSED APPROACH: Climb to 800 then climbing right turn to 1700 direct WIKET LOM and hold.

| AWOS-3 | JACKSONVILLE CENTER | UNICOM |
|---|---|---|
| 118.575 | 127.575 269.025 | 122.8 (CTAF) L |

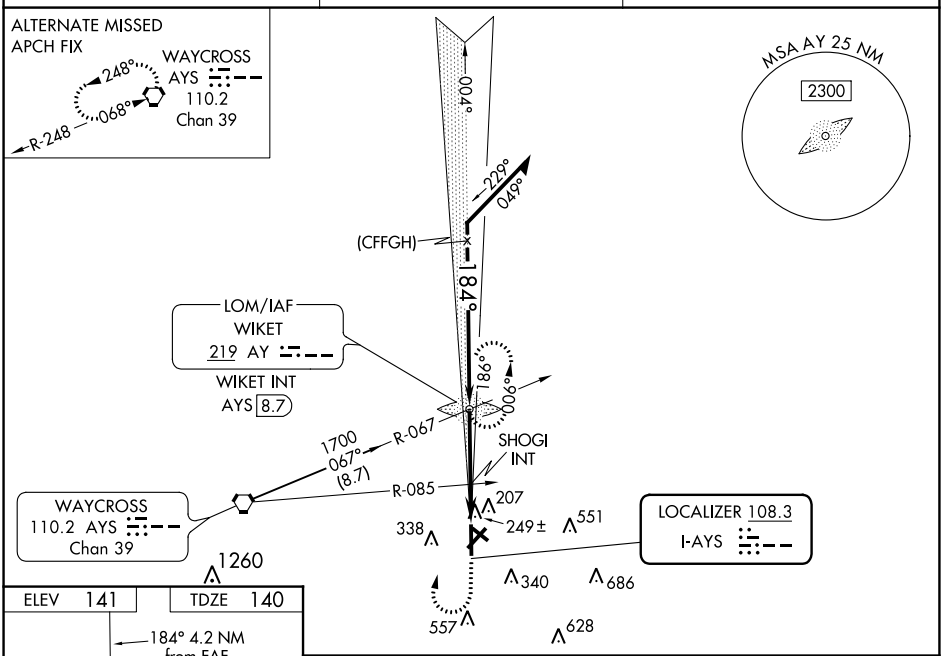


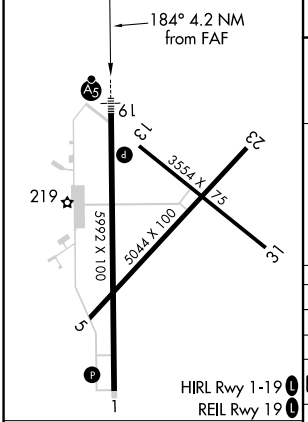


| FAF to MAP 4.2 NM | | | | | |
|---|---|---|---|---|---|
| Knots | 60 | 90 | 120 | 150 | 180 |
| Min:Sec | 4:12 | 2:48 | 2:06 | 1:41 | 1:24 |

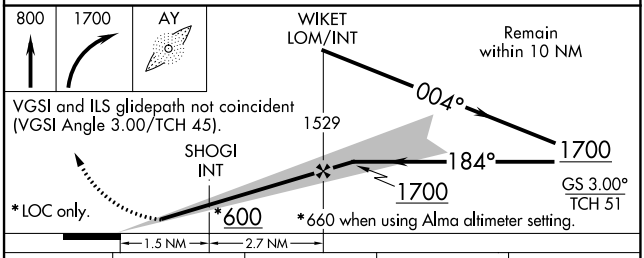


| CATEGORY | A | B | C | D |
|---|---|---|---|---|
| S-ILS 19 | 340-½ 200 (200-½) | | | |
| S-LOC 19 | 600-½ 460 (500-½) | | 600-⅞ 460 (500-⅞) | |
| C CIRCLING | 660-1 519 (600-1) | 720-1 579 (600-1) | 860-2 719 (800-2) | 860-2¼ 719 (800-2¼) |
| SHOGI FIX MINIMUMS (DUAL VOR RECEIVERS REQUIRED) | | | | |
| S-LOC 19 | 500-½ 360 (400-½) | | 500-⅝ 360 (400-⅝) | |
| C CIRCLING | 660-1 519 (600-1) | 720-1 579 (600-1) | 860-2 719 (800-2) | 860-2¼ 719 (800-2¼) |


SE-4, 30 NOV 2023 to 28 DEC 2023