WAAS CH 56415 W30A	APP CRS 298°	Rwy ldg 5320 TDZE 919 Apt Elev 919

RNAV (GPS) RWY 30
ANDERSON MUNI-DARLINGTON FLD (AID)

RNP APCH.

For uncompensated Baro-VNAV systems, LNAV/VNAV NA below -16°C (4°F) or above 47°C (116°F). When local altimeter setting not received, use Muncie altimeter setting and increase all DA 32 feet and all MDA 40 feet, and increase LPV and LNAV/VNAV all Cats and LNAV Cat C visibility ¼ mile. Inoperative table does not apply.
Rwy 30 helicopter visibility reduction below ¾ SM NA.

MALSF

MISSED APPROACH: Climb to 3000 direct WARMU and hold.

AWOS-3	INDIANAPOLIS APP CON	ANDERSON TOWER *	GND CON	UNICOM
128.55	120.65 317.8	126.0 (CTAF) L	121.6	122.95

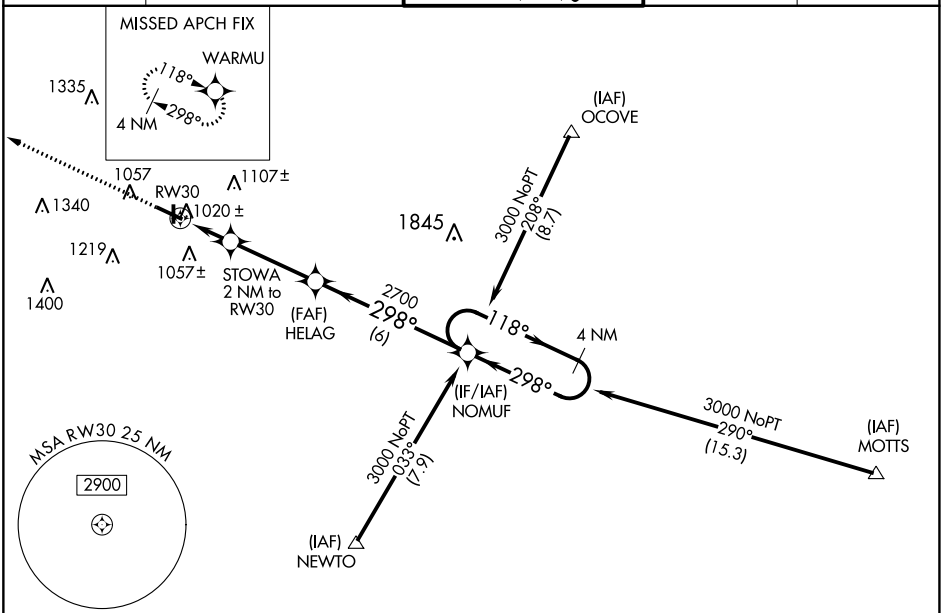

ELEV 919	TDZE 919

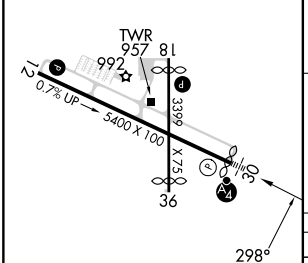

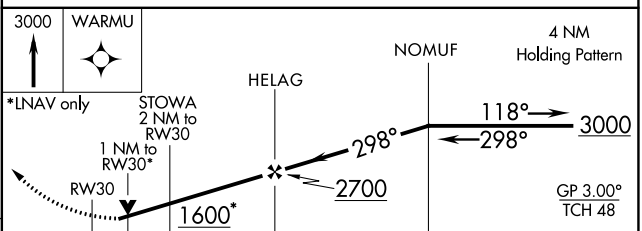

CATEGORY	A	B	C	D
LPV DA	1234-1 315 (400-1)			
LNAV/VNAV DA	1367-1½ 448 (500-1½)			
LNAV MDA	1300-1 381 (400-1)			1300-1¼ 381 (400-1¼)
C CIRCLING	1360-1 441 (500-1)	1400-1 481 (500-1)	1520-1¾ 601 (700-1¾)	1520-2 601 (700-2)

REIL Rwy 12
MIRL Rwys 12-30 and 18-36 L

EC-2, 30 NOV 2023 to 28 DEC 2023

EC-2, 30 NOV 2023 to 28 DEC 2023