RNAV (GPS) RWY 35
YORK (THV)

WAAS CH 72944 W35A	APP CRS 346°	Rwy ldg 4449 TDZE 485 Apt Elev 495

RNP APCH - GPS.

Rwy 35 helicopter visibility reduction below ¾ SM NA.
Circling Rwy 17 NA at night.

MISSED APPROACH: Climb to 3300 direct WABEP and hold.

ASOS	HARRISBURG APP CON	CLNC DEL	UNICOM
119.275	124.1 273.525	121.65	123.0 (CTAF)

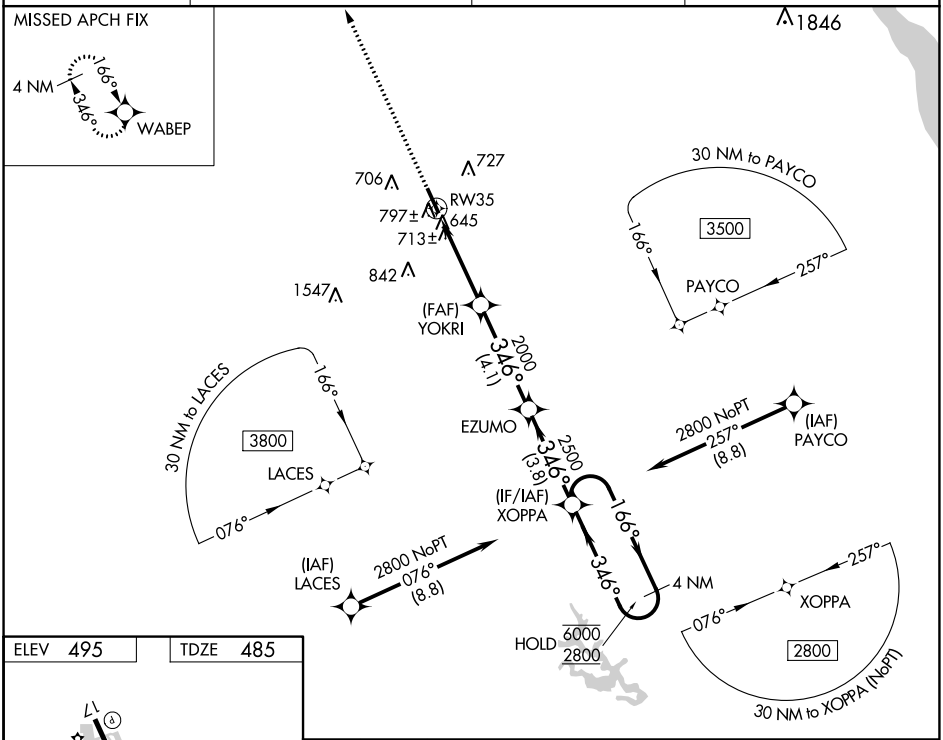

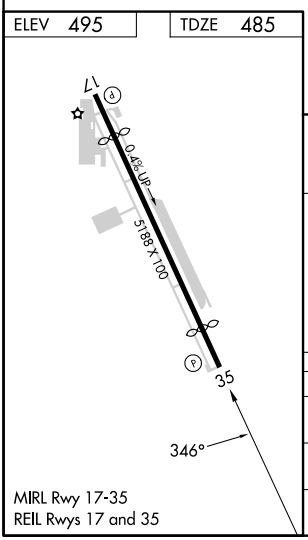

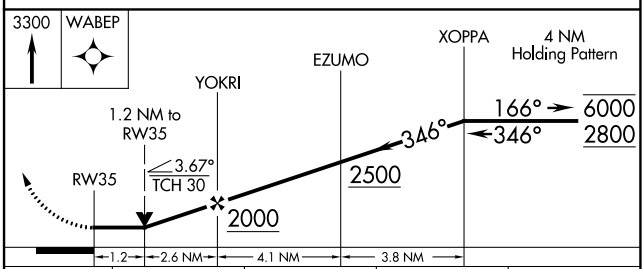

CATEGORY	A	B	C	D
LP MDA	980-1	495 (500-1)	980-1⅜ 495 (500-1⅜)	NA
LNAV MDA	1080-1	595 (600-1)	1080-1¾ 595 (600-1¾)	NA
CIRCLING	1220-1 725 (800-1)	1260-1 765 (800-1)	1260-2¼ 765 (800-2¼)	NA

NE-4, 30 NOV 2023 to 28 DEC 2023