| APP CRS | Rwy ldg | 5504 |
|---|---|---|
| 015° | TDZE | 801 |
| | Apt Elev | 801 |

# RNAV (GPS) Y RWY 36
## BOMAR FLD/SHELBYVILLE MUNI (SYI)

When local altimeter setting not received, use Tullahoma altimeter setting and increase all MDA 80 feet, and increase LNAV Cat C/D visibility ¼ SM. DME/DME RNP-0.3 NA.

MISSED APPROACH: Climb to 3000 direct KUGCE and via 358° track to IBCUM and hold.

| AWOS-3 | MEMPHIS CENTER | UNICOM |
|---|---|---|
| 119.275 | 128.15 323.125 | 122.8 (CTAF) L |

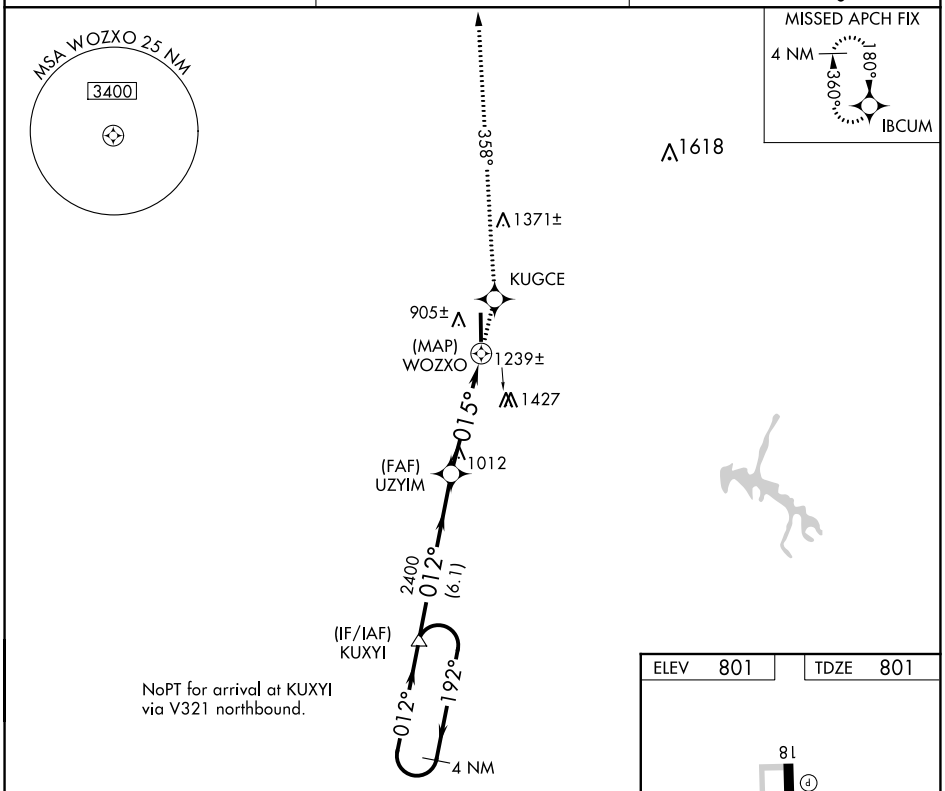


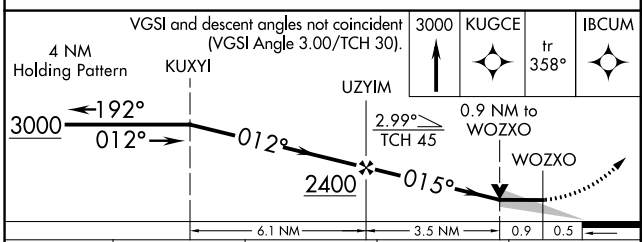


| CATEGORY | A | B | C | D |
|---|---|---|---|---|
| LNAV MDA | 1260-1 459 (500-1) | | 1260-1¼ 459 (500-1¼) | 1260-1½ 459 (500-1½) |
| C CIRCLING | 1260-1 459 (500-1) | 1420-1 619 (700-1) | 1780-3 979 (1000-3) | |

| ELEV | 801 | TDZE | 801 |
|---|---|---|---|

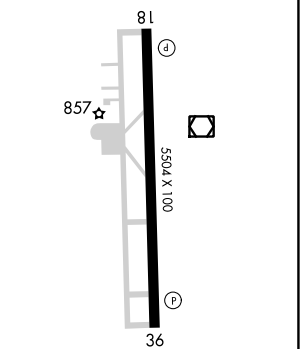


MIRL Rwy 18-36 L
REIL Rwys 18 and 36