ILS or LOC RWY 35
SUGAR LAND RGNL (SGR)

LOC/DME I-TXH	APP CRS	Rwy ldg	6016
110.7	350°	TDZE	78
Chan 44		Apt Elev	82

DME required.
RADAR required for procedure entry.

VDP NA when using William P Hobby altimeter setting. When local altimeter setting not received, use William P Hobby altimeter setting and increase all DA 51 feet and all MDA 60 feet and S-LOC 35 Cat C/D visibility ⅛ mile, and Circling Cat C/D visibility ¼ mile.

MISSED APPROACH: Climb to 900 then climbing left turn to 2000 on I-TXH localizer south course to HULLO/I-TXH 6.3 DME and hold.

ATIS★	HOUSTON APP CON	SUGAR LAND TOWER★	GND CON	CLNC DEL	CLNC DEL (when twr closed)	UNICOM
118.125	123.8 257.7	118.65 (CTAF) L	121.4	121.4	119.25	122.95

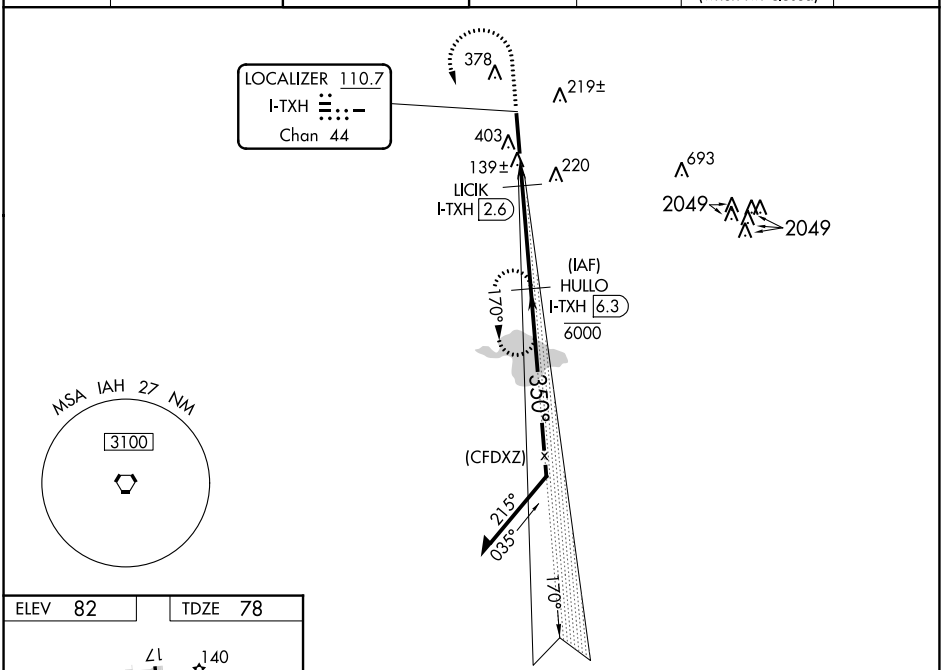

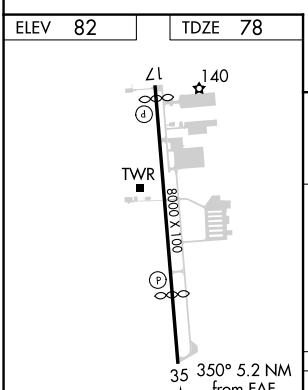

FAF to MAP 5.2 NM					
Knots	60	90	120	150	180
Min:Sec	5:12	3:28	2:36	2:05	1:44

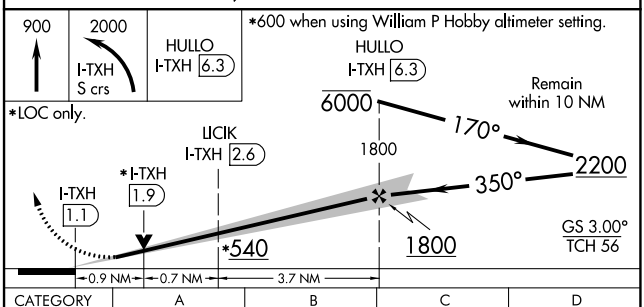

CATEGORY	A	B	C	D
S-ILS 35	278-¾ 200 (200-¾)			
S-LOC 35	400-1 322 (400-1)			
C CIRCLING	720-1 638 (700-1)		720-1¾ 638 (700-1¾)	720-2 638 (700-2)

SC-5, 30 NOV 2023 to 28 DEC 2023

SC-5, 30 NOV 2023 to 28 DEC 2023