VOR RWY 3
SAMUELS FLD (BRY)

VOR/DME EWO	APP CRS	Rwy ldg	5003
113.95	037°	TDZE	655
Chan 86 (Y)		Apt Elev	669

Straight-in and Circling minimums NA at night.
Rwy 3 helicopter visibility reduction below 1 SM NA.
DME required.

MISSED APPROACH: Climbing left turn to 2500 direct EWO VOR/DME and hold.

AWOS-3	LOUISVILLE APP CON	UNICOM
119.925	132.075 327.0	122.8 (CTAF) L

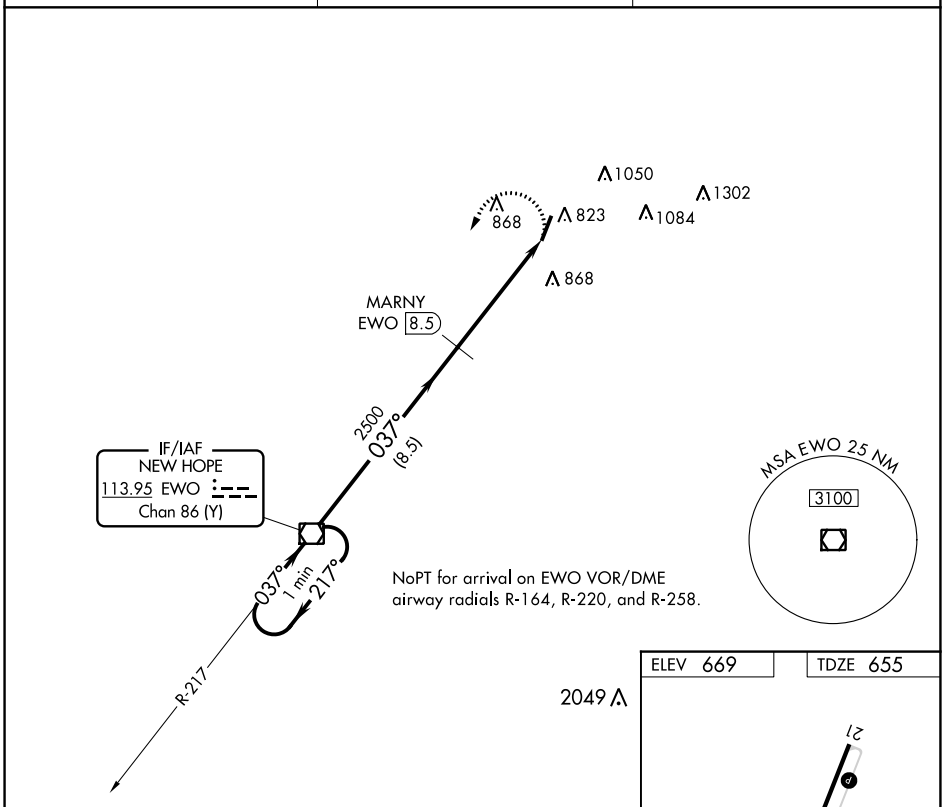

ELEV 669	TDZE 655

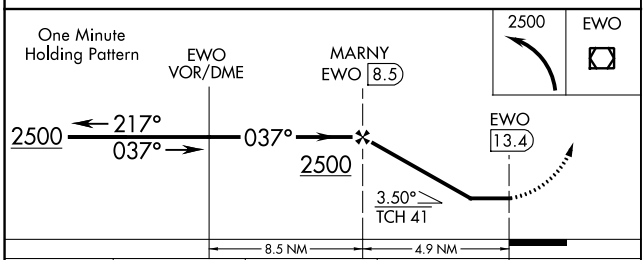

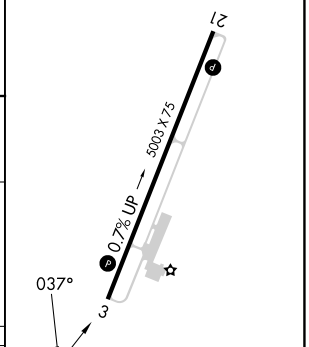

CATEGORY	A	B	C	D
S-3	1200-1 545 (600-1)		1200-1⅝ 545 (600-1⅝)	
C CIRCLING	1200-1 531 (600-1)	1260-1 591 (600-1)	1360-2 691 (700-2)	1480-2¾ 811 (900-2¾)

MIRL Rwy 3-21 L
REIL Rwys 3 and 21 L

SE-1, 30 NOV 2023 to 28 DEC 2023

SE-1, 30 NOV 2023 to 28 DEC 2023