APP CRS	Rwy Ldg	5798
335°	TDZE	1390
	Apt Elev	1403

RNAV (GPS) RWY 33
SULLIVAN COUNTY INTL (MSV)

DME/DME RNP-0.3 NA. When local altimeter setting not received, use Newburgh altimeter setting and increase all MDA 220 feet, increase LNAV and Circling Cat D visibility ½ SM, and Circling Cat C visibility ¾ SM. VDP NA when using Newburgh altimeter setting.

MISSED APPROACH: Climbing right turn to 3300 direct MUMVE and hold.

AWOS-3PT	NEW YORK APP CON	CLNC DEL	UNICOM
124.725	132.75 363.1	121.6	122.8 (CTAF) L

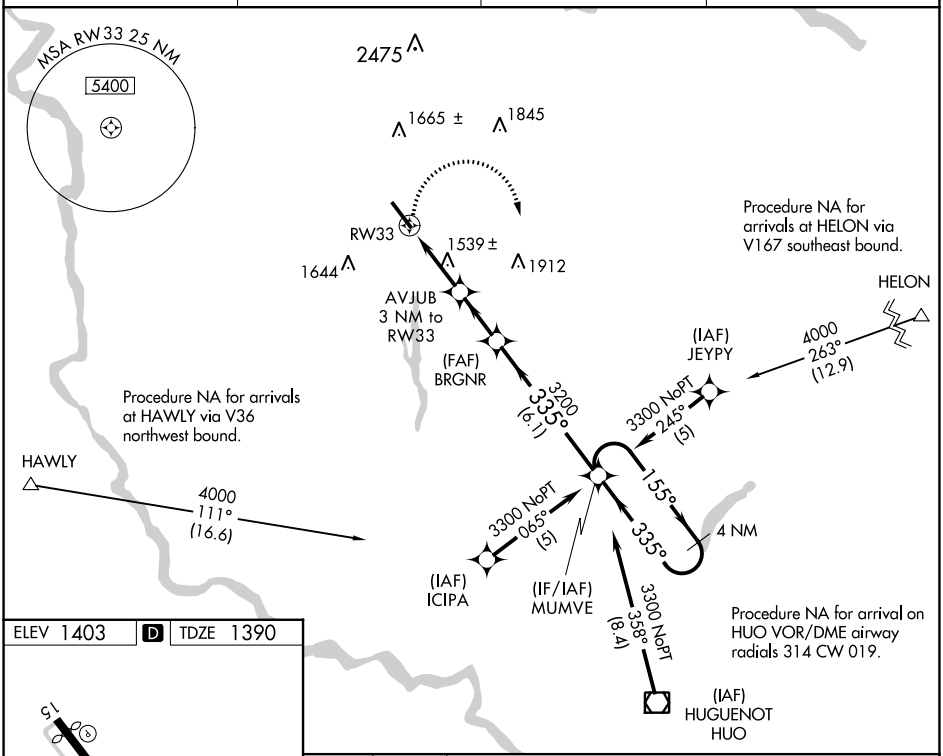

ELEV 1403 | D | TDZE 1390

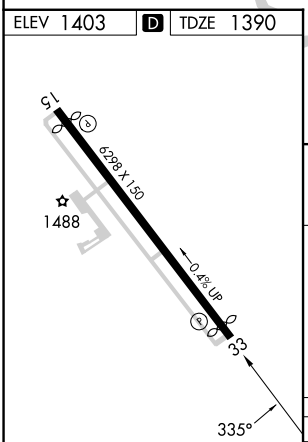

REIL Rwys 15 and 33 L
HIRL Rwy 15-33 L

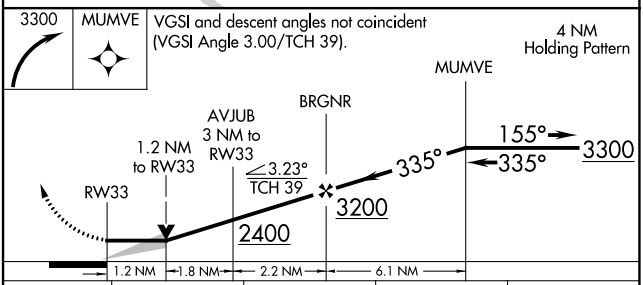

CATEGORY	A	B	C	D
LNAV MDA	1820-1 430 (500-1)		1820-1¼ 430 (500-1¼)	1820-1½ 430 (500-1½)
CIRCLING	1900-1 497 (500-1)		2020-1¾ 617 (700-1¾)	2180-2½ 777 (800-2½)

NE-2, 30 NOV 2023 to 28 DEC 2023
NE-2, 30 NOV 2023 to 28 DEC 2023