APP CRS	Rwy ldg	3498
025°	TDZE	641
	Apt Elev	641

RNAV (GPS) RWY 4
MARION COUNTY/BROWN FLD (APT)

RNP APCH-GPS.

T A NA Procedure NA at night. Rwy 4 helicopter visibility reduction below 1 SM NA. Obtain local altimeter setting on CTAF; when not received, use Chattanooga altimeter setting and increase all MDAs 60 feet and LNAV Cat A visibility ¼ SM.

MISSED APPROACH: Climb to 4000 direct CUYAS and on track 024° to FARAD and hold.

CHATTANOOGA APP CON ★	UNICOM
119.2 323.075	122.8 (CTAF) L

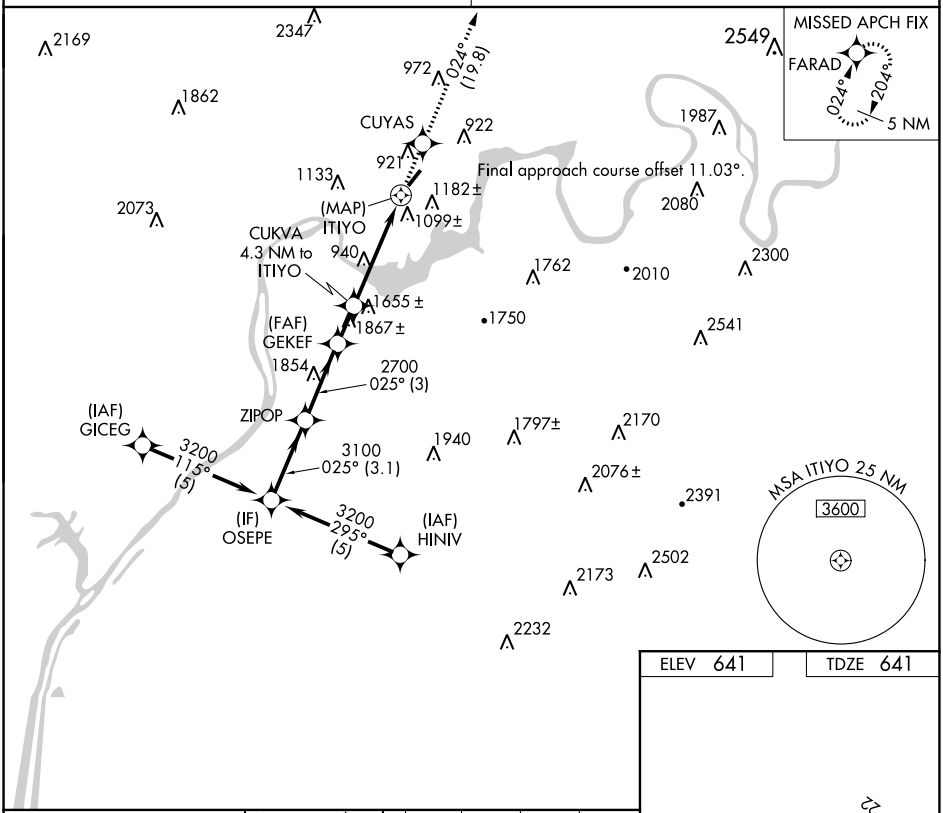

ELEV 641	TDZE 641

Visual Segment - Obstacles.

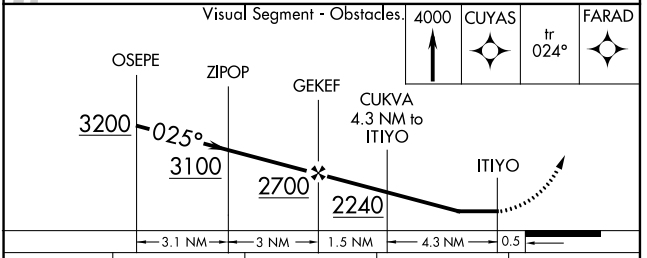

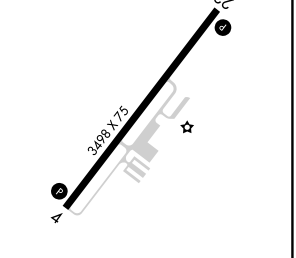

CATEGORY	A	B	C	D
LNAV MDA	1500-1 859 (900-1)	1500-1¼ 859 (900-1¼)	1500-2½ 859 (900-2½)	NA
CIRCLING	1560-1¼ 919 (1000-1¼)	1840-1½ 1199 (1200-1½)	1860-3 1219 (1300-3)	NA

MIRL Rwy 4-22 L
REIL Rwys 4 and 22

SE-1, 30 NOV 2023 to 28 DEC 2023

SE-1, 30 NOV 2023 to 28 DEC 2023