APP CRS	Rwy ldg	3401
239°	TDZE	1192
	Apt Elev	1197

RNAV (GPS) RWY 24

CORTLAND COUNTY/CHASE FLD (NØ3)

RNP APCH.

Rwy 24 helicopter visibility reduction below ¾SM NA.

MISSED APPROACH: Climbing right turn to 3700 direct NORRI and hold.

AWOS-3	BINGHAMTON APP CON ★	ELMIRA APP CON ★	SYRACUSE APP CON	UNICOM
132.225	118.6 257.625 (S-SE)	124.3 257.8 (W)	126.125 269.125 (N)	122.8 (CTAF) L

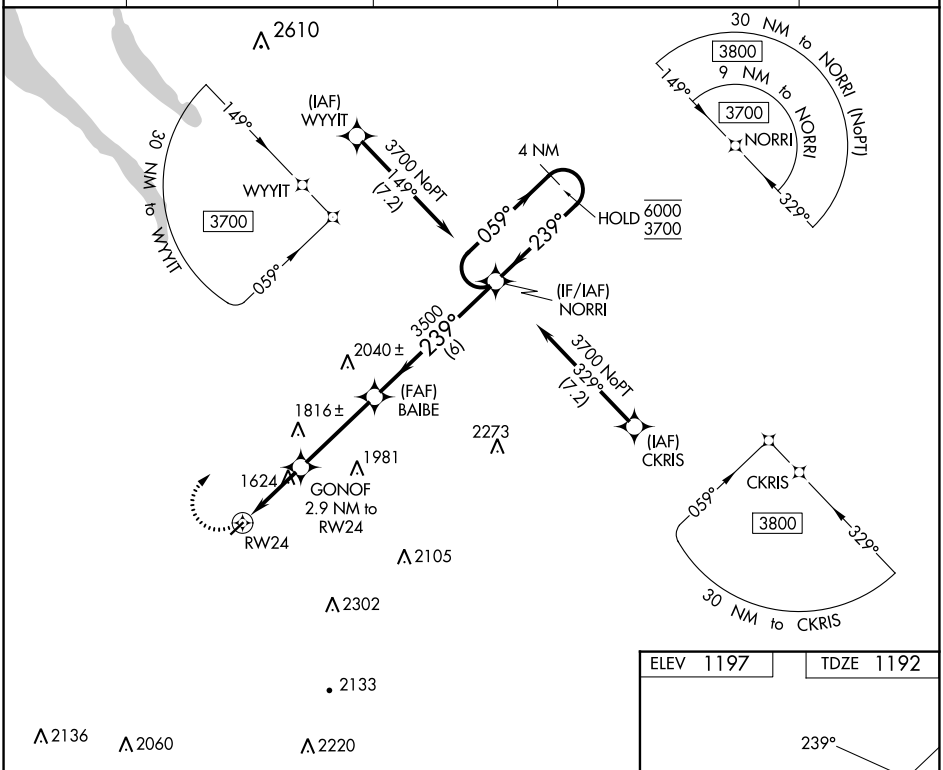

NE-2, 30 NOV 2023 to 28 DEC 2023

3700 NORRI

VGSI and descent angles not coincident (VGSI Angle 4.00/TCH 45).

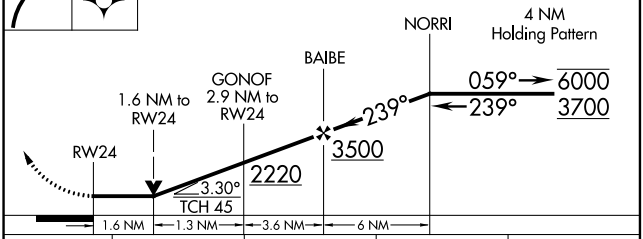

CATEGORY	A	B	C	D
LNAV MDA	1880-1	688 (700-1)	1880-2 688 (700-2)	NA
C CIRCLING	1940-1 743 (800-1)	1980-1 783 (800-1)	2240-3 1043 (1100-3)	NA

ELEV 1197 TDZE 1192

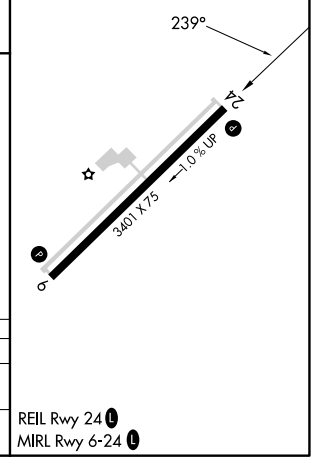

REIL Rwy 24 L
MIRL Rwy 6-24 L