| WAAS CH 86623 W30A | APP CRS 306° | Rwy ldg 5704<br>TDZE 2456<br>Apt Elev 2458 |
|---|---|---|

# RNAV (GPS) RWY 30
## DAWSON COMMUNITY (GDV)

RNP APCH.

For uncompensated Baro-VNAV systems, LNAV/VNAV NA below -19°C or above 28°C. When local altimeter setting not received, procedure NA. Rwy 30 helicopter visibility reduction below ¾ SM NA.

MISSED APPROACH: Climb to 6000 direct ACAKO and hold, continue climb-in-hold to 6000.

| AWOS-3PT | SALT LAKE CENTER | UNICOM |
|---|---|---|
| 135.075 | 126.85 305.2 | 122.8 (CTAF) L |

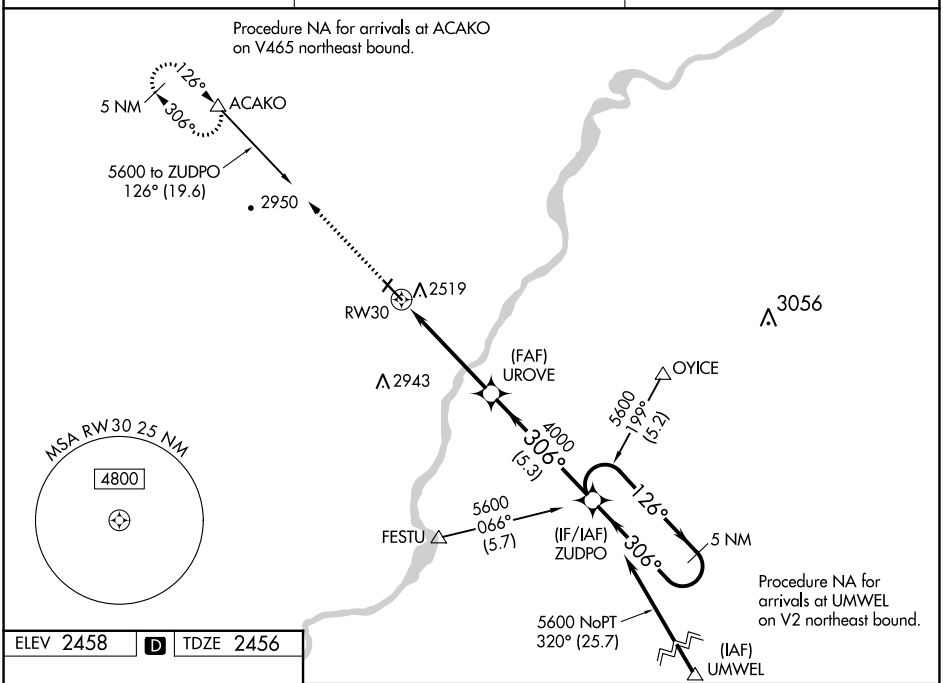


ELEV 2458 D TDZE 2456

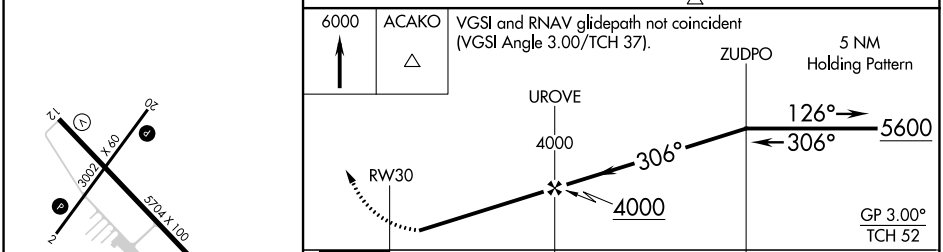


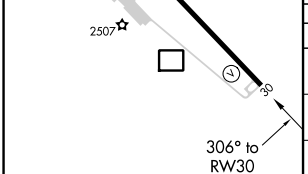


REIL Rwys 12 and 30 L
MIRL Rwys 2-20 and 12-30 L

| CATEGORY | A | B | C | D |
|---|---|---|---|---|
| LPV DA | 2706-1 250 (300-1) | | | |
| LNAV/VNAV DA | 2706-1 250 (300-1) | | | |
| LNAV MDA | 2780-1 324 (400-1) | | | |
| CIRCLING | 2840-1 382 (400-1) | 2920-1 462 (500-1) | 3280-2½ 822 (900-2½) | 3280-2¾ 822 (900-2¾) |


NW-1, 30 NOV 2023 to 28 DEC 2023