WAAS CH 86408 W27A	APP CRS 274°	Rwy ldg 7001 TDZE 69 Apt Elev 76

RNAV (GPS) RWY 27
BROOKSVILLE-TAMPA BAY RGNL (BKV)

RNP APCH.

Rwy 27 helicopter visibility reduction below ¾ SM NA. For uncompensated Baro-VNAV systems, LNAV/VNAV NA below -15°C or above 48°C.

MISSED APPROACH: Climb to 2000 direct ASKEH and hold.

ASOS	TAMPA APP CON		BROOKSVILLE TOWER ★	GND CON	CLNC DEL	UNICOM
134.725	125.3	316.05	118.55 (CTAF) L	121.4	119.125	123.0

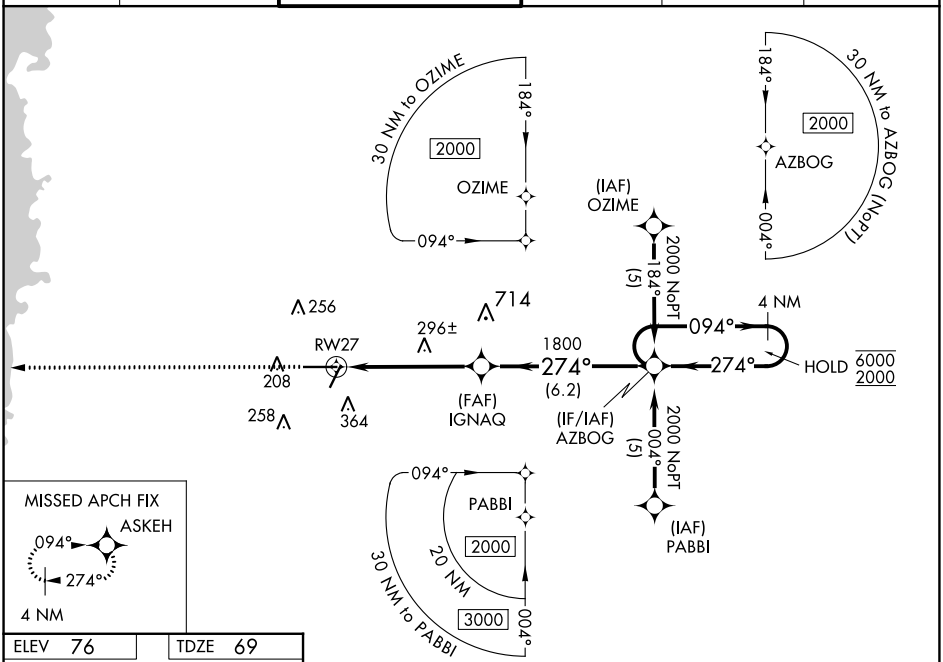

ELEV 76	TDZE 69

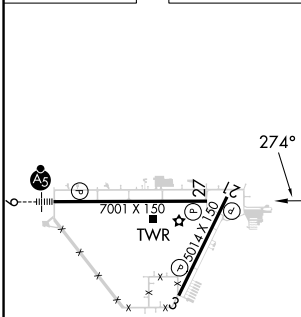

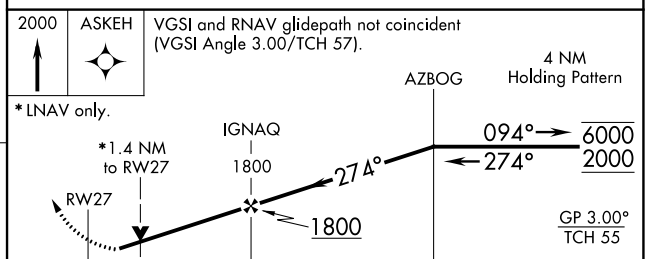

CATEGORY	A	B	C	D
LPV DA	442-1¼ 373 (400-1¼)			
LNAV/VNAV DA	595-1¾ 526 (600-1¾)			
LNAV MDA	620-1 551 (600-1)		620-1⅝ 551 (600-1⅝)	620-1¾ 551 (600-1¾)

MIRL Rwys 3-21 and 9-27 L

SE-3, 30 NOV 2023 to 28 DEC 2023

SE-3, 30 NOV 2023 to 28 DEC 2023