WAAS CH 50533 W13A	APP CRS 127°	Rwy ldg 3398 TDZE 964 Apt Elev 964

RNAV (GPS) RWY 13
ALBIA MUNI (4C8)

RNP APCH.

Rwy 13 helicopter visibility reduction below ¾ SM NA. Baro-VNAV NA. Use Ottumwa altimeter setting, when not received use Centerville altimeter setting.

MISSED APPROACH: Climb to 3000 direct KIGIQ and hold.

OTM ASOS	CHICAGO CENTER	UNICOM
124.175	118.15 335.575	122.8 (CTAF)

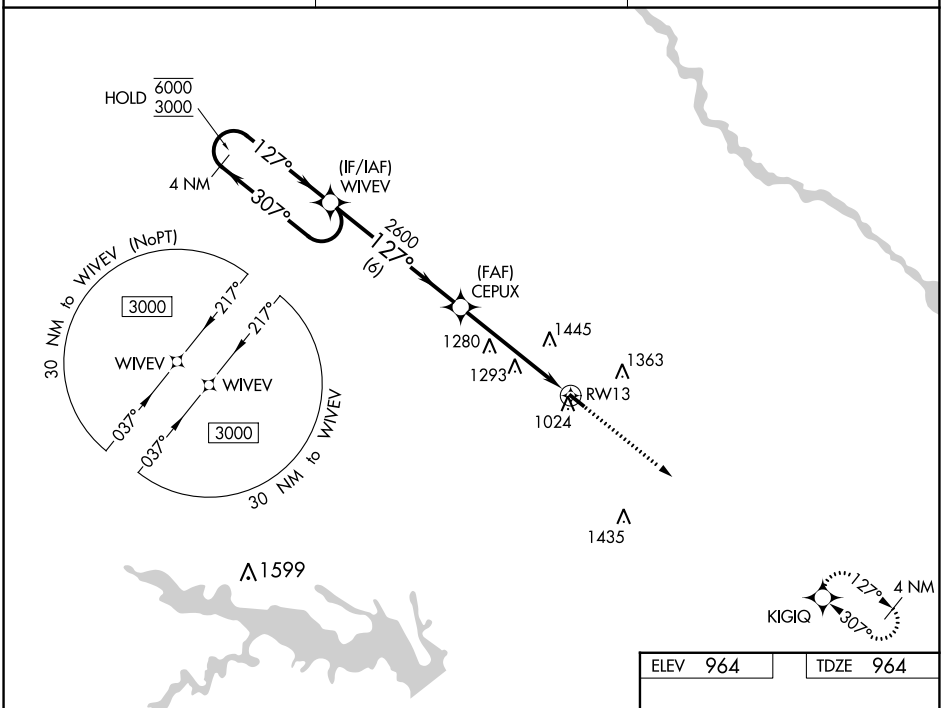

ELEV 964 TDZE 964

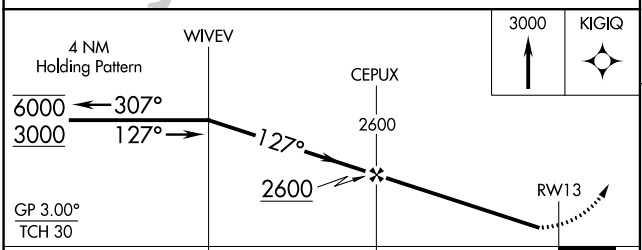

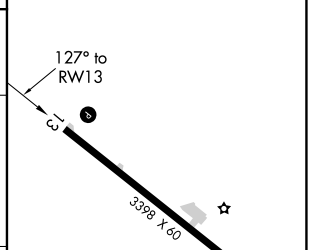

CATEGORY	A	B	C	D
LPV DA	1268-1 304 (400-1)		NA	
LNAV/VNAV DA	1291-1⅛ 327 (400-1⅛)		NA	
LNAV MDA	1600-1 636 (700-1)		NA	
C CIRCLING	1600-1 636 (700-1)	1760-1 796 (800-1)	NA	

MIRL Rwy 13-31
REIL Rwys 13 and 31

NC-3, 30 NOV 2023 to 28 DEC 2023
NC-3, 30 NOV 2023 to 28 DEC 2023