VOR/DME EKR 115.2 Chan 99	APP CRS 107°	Rwy ldg N/A TDZE N/A Apt Elev 6415

VOR-A
MEEKER COULTER FLD (EEO)

Circling not authorized west of Rwy 3-21.
NA Night landing: Rwy 21 NA.
-25°C Helicopter visibility reduction below 1 SM NA.

MISSED APPROACH: Climb via EKR VOR/DME R-107 to 8600, then climbing left turn to 10000 direct EKR VOR/DME and hold.

ASOS	DENVER CENTER	UNICOM
135.525	134.5 327.8	122.8 (CTAF) L

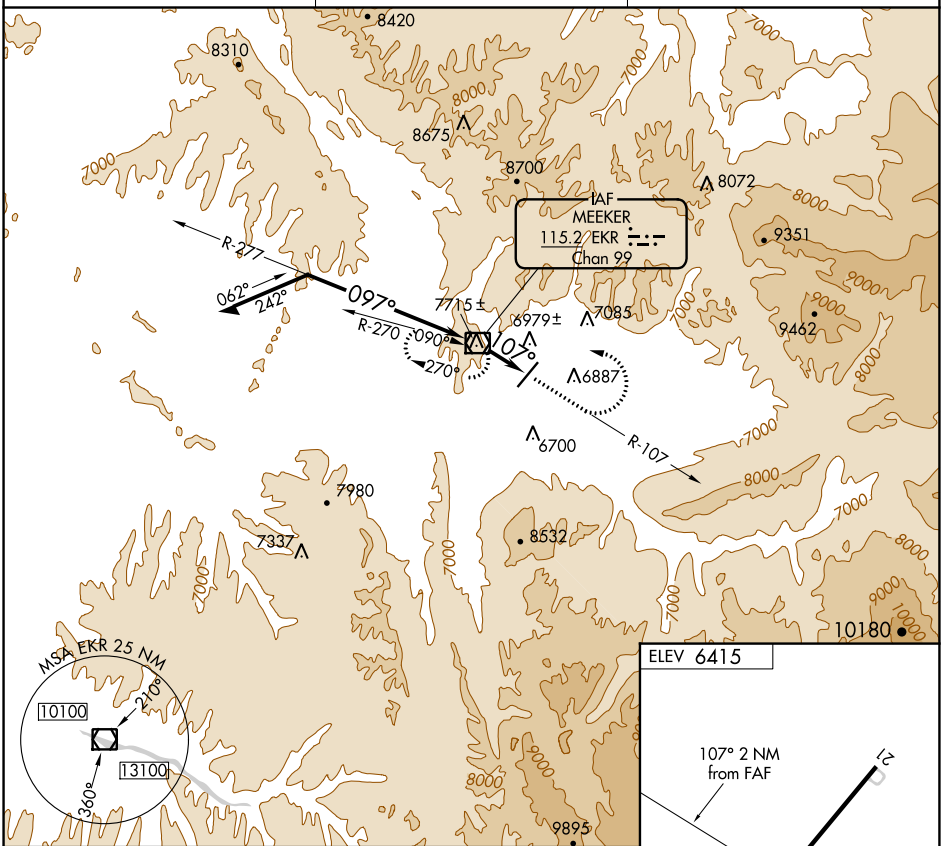

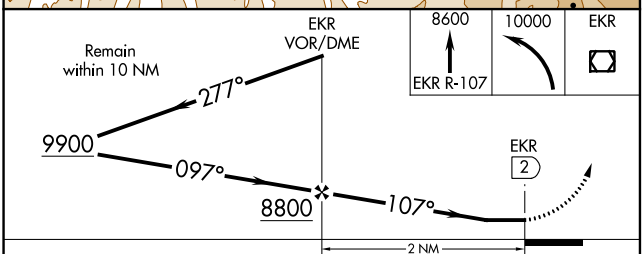

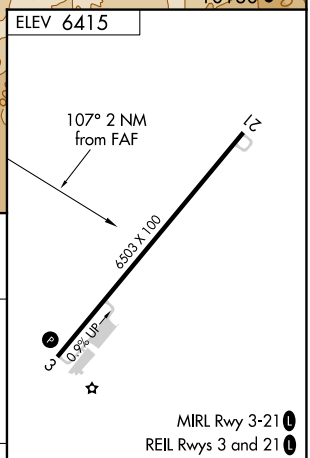

CATEGORY	A	B	C	D
CIRCLING	8000-1¼ 1585 (1600-1¼)	8000-1½ 1585 (1600-1½)	8440-3 2025 (2100-3)	NA

FAF to MAP 2 NM					
Knots	60	90	120	150	180
Min:Sec	2:00	1:20	1:00	0:48	0:40

SW-1, 30 NOV 2023 to 28 DEC 2023

SW-1, 30 NOV 2023 to 28 DEC 2023